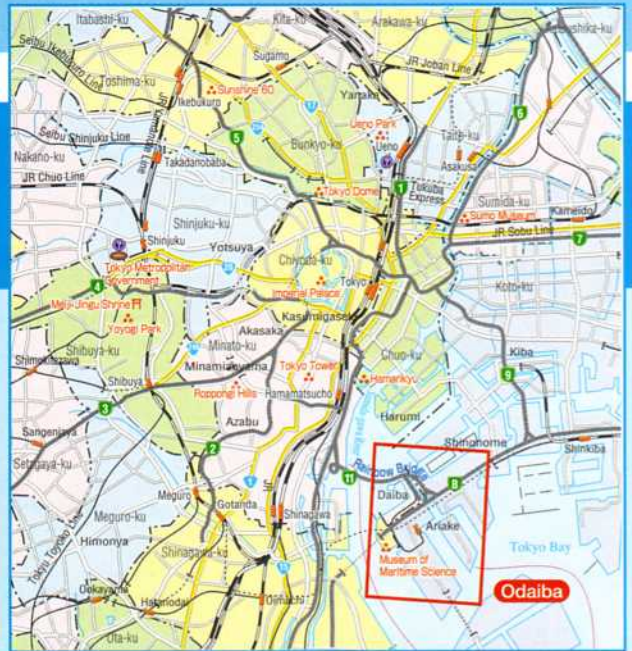


お台場

Odaiba

The waterfront area has many kinds of entertainment.

Odaiba's popularity has been established as Tokyo's waterfront resort. Enjoy everything from shopping and great food to entertainment to your heart's content. You can also enjoy nature on the beach of Odaiba Kaihin Park. When the sun has set, the night view of Rainbow Bridge beautifully lit up will enhance a romantic mood.



Recommended Route through Odaiba

Half-day course for a relaxed lunch at a fashionable restaurant and then the night view of Rainbow Bridge

- 1 Aomi Sta.
1-min. walk
- 2 Palette Town/ Ferris Wheel
10-min. walk
- 3 FUJI TV Headquarters
11-min. walk
- 4 Odaiba Kaihin Park
15-min. walk
- 5 Rainbow Bridge
15-min. walk on the footpath
- 6 Shibaurafuto Sta.

*The estimated time is based on the route indicated by the dotted line on the map.



Ferris Wheel



Odaiba Kaihin Park

Legend				
				<small>* Not exclusively for the disabled. Please ask for details.</small>

Recommended Spots in Odaiba

C-3 Palette Town パレットタウン



The shopping mall has everything from clothes and miscellaneous goods to groceries. The giant Ferris wheel is also popular.

- DATA
- ☑ Connected from Aomi Sta. on Yurikamome Line., 3-min. walk from Tokyo Teleport Sta. on Rinkai Line
- ☑ Varies according to the facilities
- ☑ Varies according to the facilities
- ☎ 03-3529-1821

<http://www.palette-town.com/>

C-2 Museum of Maritime Science 船の科学館



The theme of the museum is oceanic and maritime culture. There are many attractions such as the Soya, a retired Antarctic observation vessel, as well as the observatory.

- DATA
- ☑ Short walk from Fune no Kagakukan Sta. on Yurikamome Line., 10-min. walk from Tokyo Teleport Sta. on Rinkai Line
- ☑ 10:00-17:00 (until 18:00 on weekends, national holidays, and during summer vacation)
- ☎ 12.28 - 1.1
- ☎ Adult ¥1,000 (common ticket)
- ☎ 03-5500-1111

<http://www.funokagakukan.or.jp/>

D-2 Oedo Onsen Monogatari 大江戸温泉物語



The theme of the hot spring facilities is Edo Period culture. You can enjoy natural hot springs here.

- DATA
- ☑ 2-min. walk from Telecom Center Sta. on Yurikamome Line., 5-min. free shuttle bus from Tokyo Teleport Sta. on Rinkai Line
- ☑ 11:00-9:00 following morning (last admittance 2 a.m.)
- ☑ Open 365 days (office closes once a month during the night for maintenance.)
- ☎ Adult ¥2,827 (varies according to time)
- ☎ 03-5500-1126

<http://www.oedoonsen.jp/>

B-1 Rainbow Bridge レインボーブリッジ



The suspension bridge is 918 m long connecting Odaiba and Shibaura. You can walk on the footpath and enjoy the view.

- DATA
- ☑ Shibaura side: 5-min. walk from Shibaura Futo Sta. on Yurikamome Line. Odaiba side: 15-min. walk from Odaiba Kaihin Koen Sta. on Yurikamome Line.
- *Wheelchair users need escorts for crossing on the footpath.
- For information on the footpath, call 03-5442-5368, Tokyo Port Management Office Road and Street Administration Division, Bureau of Ports and Harbors
- *Parking available only on the Odaiba side Division, Bureau of Ports and Harbors

B-2 Odaiba Kaihin Park お台場海浜公園



Looking over to the Rainbow Bridge, the view from the park is superb, especially at night.

- DATA
- ☑ 3-min. walk from Odaiba Kaihin Koen Sta. on Yurikamome Line., 7-min. walk from Tokyo Teleport Sta. on Rinkai Line

C-2 FUJI TV Headquarters フジテレビ本社ビル



Many areas such as the globe-shaped observatory, the goods shop and the FUJI TV Plaza are open to the public.

- DATA
- ☑ 3-min. walk from Daiba Sta. on Yurikamome Line., 5-min. walk from Tokyo Teleport Sta. on Rinkai Line
- ☑ Observatory 10:00-20:00
- ☑ Mondays (following day in case of a national holiday)
- ☑ Observatory Adult ¥500
- ☎ 0180-993-188 (Telephone Information Services for Visitors)

<http://www.fujitv.co.jp/>

Tokyo Tourist Information Center

We provide information for tourist spots, access specs, and recommended accommodations. You need a map? It's all here!

TMG Building Headquarters:

Tokyo Metropolitan Main Building No.1,1F

2-8-1 Nishi Shinjuku Shinjuku-ku
9:30-18:30 Closed New Year holiday
TEL.03-5321-3077



Haneda Airport Branch:

Haneda Airport Terminal 1 1F

3-3-2 Hanedakuko Ota-ku
9:00-22:00 Open all Year
TEL.03-5757-9345



Keisei Ueno Branch:

In front of ticket gate Keisei Ueno Station

1-60 Uenokoen Taito-ku
9:30-18:30 Open all Year
TEL.03-3836-3471



Tokyo Tourism Website

All the hottest tourist info. Just check it!
<http://www.tourism.metro.tokyo.jp>

TOKYO METROPOLITAN GOVERNMENT
Tourism Division, Bureau of Industrial and Labor Affairs
2-8-1, Nishi-Shinjuku, Shinjuku-ku, Tokyo, 163-8001, JAPAN

Useful Numbers

Emergency

- Police ————— ☎ 110
- Police (calls answered in English) —☎ 03-3501-0110
- Fire/Emergency/Ambulance —☎ 119

Tourist Information Center

- Tokyo Tourist Information Center: TMG Building Headquarters —☎ 03-5321-3077
- Tokyo Tourist Information Center: Haneda Airport Branch —☎ 03-5757-9345
- Tokyo Tourist Information Center: Keisei Ueno Branch —☎ 03-3836-3471
- Tokyo TIC —☎ 03-3201-3331
- TCVB Tourist Information Center —☎ 03-3287-7024

Transportation

- Flight Information
- Tokyo International Airport (Haneda) —☎ 03-5757-8111
- New Tokyo International Airport (Narita) —☎ 0476-34-5000
- Kansai International Airport —☎ 0724-55-2500
- JR East —☎ 03-3423-0111
- Tokyo Metro information —☎ 03-3941-2004
- Lost and Found Offices
- Tokyo Metro —☎ 03-3834-5577
- JR —☎ 03-3231-1880
- Taxi —☎ 03-3648-0300
- Toei Transportation (bus and subway) —☎ 03-3812-2011

Health-care Information

- Tokyo Metropolitan Health and Medical Information Center (Himawari) —☎ 03-5285-8181

AMDA International Medical Information

- Center, Tokyo —☎ 03-5285-8088
- Fire Station Telephone Service (Guidance for medical institutions) —☎ 03-3212-2323

Accommodations operated by the Tokyo Metropolitan

- Tokyo International Youth Hostel —☎ 03-3235-1107

Currency exchange

- World Currency Shop (Exchange of foreign currency) —☎ 03-5275-7610

International Telephone

- Japan Telecom —☎ 0088-41
- IDC —☎ 0120-03-0061
- KDDI —☎ 0057

Mobile Phone

- NTT DoCoMo —☎ 0120-005-250

Earthquake Survival Manual

<http://www.kanko.metro.tokyo.jp/survivalmanual.pdf>

Business Hours

- Bank
09:00-15:00 Closed: Saturdays, Sundays and public holidays
- Post office
09:00-17:00 Closed: Saturdays, Sundays and public holidays
- Department store
10:00-19:00 (With regular holidays) Open Saturdays, Sundays
- Government organization
09:00-17:00 Closed: Saturdays, Sundays and public holidays

※Free dial calls —☎ 0120(NTT)-

■ A hotel tax is levied when staying at hotels in Tokyo. The tax is used for the promotion of tourism in Tokyo, such as the issuing of this publication, and the enhancement of the quality of tourist information services.

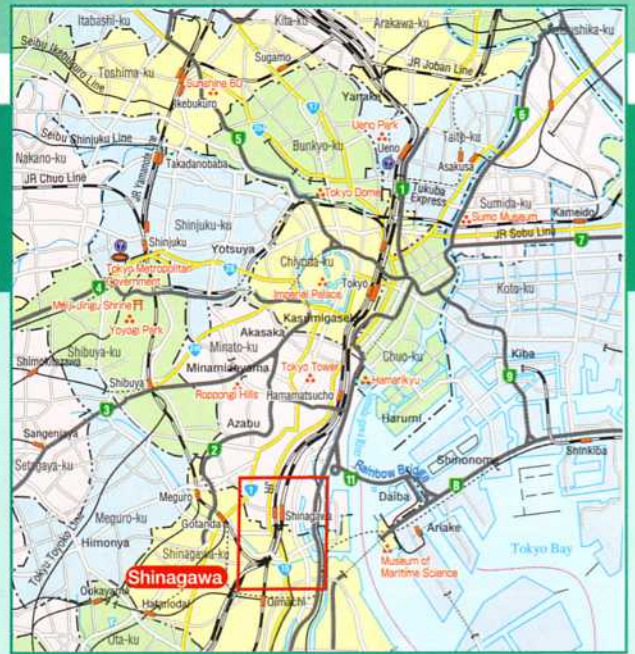
Room charge(one night per person)	Amount of tax
Less than ¥10,000	none
¥10,000 to less than ¥15,000	¥100
¥15,000 or more	¥200

Photo: Courtesy of Tokyo Convention & Visitors Bureau
Advice on barrier free information: Barrier Free Company
This map is based on the topographical map of 1:10,000 scale and the geographic map of 1:200,000 scale both issued by the Geographical Survey Institute with approval of the President of the Institute. (Certificate #129, 2003 Kanah).
Percentage of Waste Paper pulp 70%

Shinagawa

Tokyo Bay has been renewed, but the air of the good old days still lingers.

Shinagawa thrived in the Edo Era as the first post town of Tokaido that connects Nihombashi and Kyoto. With the recent redevelopment mainly of the land of former Japan National Railway, the area is totally refreshed. The view of the post town where travelers and boats used to come and go, as vividly painted by Hiroshige Utagawa, an Ukiyoe artist who was active around the end of the Edo Era, in his renowned "Tokaido 53 tsugi (53 stations of Tokaido)" is harmonized with the skyscrapers created by the latest technology like a miracle. Why don't you take a trip through time?



Recommended Route through Shinagawa

Route to enjoy the atmosphere of the good old days when Shinagawa thrived as a post town of Former Tokaido and the modern view of skyscrapers.

- 1 Shinagawa Sta.
15-min. walk
- 2 Shinagawa-ura
15-min. walk
- 3 Tennoz Isle
20-min. walk
- 4 Ebara Jinja Shrine
5-min. walk
- 5 Shinagawa Jinja Shrine
5-min. walk on the footpath
- 6 Kitashinagawa Sta.

*The estimated time is based on the route indicated by the dotted line on the map.



Taiwan cherry of Ebarajinja Shrine



Shinagawa-ura

Legend

- | | | | | |
|---|-----------------|--------------|-------------------|--|
| Tokyo Tourist Information Center | Accommodations | Kindergarten | Hospital | Toilet for the disabled |
| Recommended spots on the back | Police/Koban | Post office | Book store | Parking exclusively for the disabled |
| Tourist spot Recommended by the municipal government! | Fire department | Church | Shopping spot | Parking available for the disabled |
| | School | Temple | Embassy/Consulate | <small>* Not exclusively for the disabled. Please ask for details.</small> |
| | Shrine | | | |

Recommended Spots in Shinagawa

B-2 Epson Aqua Stadium エプソン品川アクアスタジアム



This indoor entertainment complex houses an aquarium, 4 attractions, and restaurants.

- DATA** 2-min. walk from JR/Keihin-Kyuko Shinagawa Sta. (Takanawa Exit)
- Varies according to the day of the week and facilities
- Open 365 days
- 03-5421-1111

aquastadium.jp

A-2 Sengakuji Temple 泉岳寺



The Soto School temple was built by Ieyasu Tokugawa in 1612. There are many Ako Roshi-related statues in the temple grounds.

- DATA** 1-min. walk from Sengakuji subway Sta.(A2) on Toei Asakusa Line
- April-September: 7:00-18:00
- October-March: 7:00-17:00
- *Akogishi Memorial Hall 9:00-16:00 (time of admittance)
- Open 365 days
- 03-3441-5560

<http://www.sengakuji.or.jp/>

C-2 Hara Museum 原美術館



Exhibitions of domestic and international modern arts and permanent exhibitions are held 3-4 times annually. The café facing the garden is also popular.

- DATA** 15-min. walk from JR/Keihin-Kyuko Shinagawa Sta. (Takanawa Exit), 3-min. walk from the Gotenyama stop on Toei Bus from JR/Keihin-Kyuko Shinagawa Sta.
- 11:00-17:00 (last admittance 30 minutes before closing)
- *20:00 on Wednesdays (excluding national holidays)
- Mondays (or the following day when it falls on a national holiday), exhibition renewal period, New Year holidays
- Adult ¥1,000, college/high school student ¥700, elementary/junior high school student ¥500
- 03-3445-0651

<http://www.haramuseum.or.jp/>

House Boat (Shinagawa-ura) 屋形船(品川浦)



Shinagawa-ura and House Boat have been chosen by the Shinagawa residents as two of the 100 sights of Shinagawa. The House Boat jetty allows Shinagawa to still retain the air of a fishing town.

- DATA** 5-min. walk from Keihin-Kyuko Kita-Shinagawa Sta.
- House Boat : Adult ¥10,500
- 03-5751-7600 (Shinagawa Tourist Association)
- *Varies according to the boathouse. Please call for details.

C-4 Tennoz Isle 天王洲アイランド



An urban resort looking out over the ocean. The boarded promenade circling the isle is popular for relaxation.

- DATA** Tennoz Isle Station on Rinkai Line (Exit A or B), Tennoz Isle Station on Tokyo Monorail (Central Exit), or The Tennoz Isle stop on Toei Bus from JR/Keihin-Kyuko Shinagawa Sta. (Konan Exit)
- Varies according to the shop or facilities
- Varies according to the shop or facilities
- 03-5715-0211

<http://www.tennoz.co.jp/>

Tokaido "Shinagawa-syuku" 東海道「品川宿」



It once prospered as the first post town on the old Tokaido road. The street has the same width as it did in the Edo Era.

- DATA** Between Kitashinagawa Sta. and Aomono-Yokocho Sta. on Keihin-Kyuko
- 03-5751-7600 (Shinagawa Tourist Association)

<http://www.sinakan.jp/>

Tokyo Tourist Information Center

We provide information for tourist spots, access specs, and recommended accommodations. You need a map? It's all here!

TMG Building Headquarters: Tokyo Metropolitan Main Building No.1,1F

2-8-1 Nishi Shinjuku Shinjuku-ku
9:30-18:30 Closed New Year holiday
TEL.03-5321-3077



Haneda Airport Branch: Haneda Airport Terminal 1 1F

3-3-2 Hanedakuko Ota-ku
9:00-22:00 Open all Year
TEL.03-5757-9345



Keisei Ueno Branch: In front of ticket gate Keisei Ueno Station

1-60 Uenokoan Taïto-ku
9:30-18:30 Open all Year
TEL.03-3836-3471



Tokyo Tourism Website

All the hottest tourist info. Just check it!
<http://www.tourism.metro.tokyo.jp>

TOKYO METROPOLITAN GOVERNMENT
Tourism Division, Bureau of Industrial and Labor Affairs
2-8-1, Nishi-Shinjuku, Shinjuku-ku, Tokyo, 163-8001, JAPAN

Useful Numbers

Emergency

- Police 110
- Police (calls answered in English) 03-3501-0110
- Fire/Emergency/Ambulance 119

Tourist Information Center

- Tokyo Tourist Information Center: TMG Building Headquarters 03-5321-3077
- Tokyo Tourist Information Center: Haneda Airport Branch 03-5757-9345
- Tokyo Tourist Information Center: Keisei Ueno Branch 03-3836-3471
- Tokyo TIC 03-3201-3331
- TCVB Tourist Information Center 03-3287-7024

Transportation

- Flight Information
- Tokyo International Airport (Haneda) 03-5757-8111
- New Tokyo International Airport (Narita) 0476-34-5000
- Kansai International Airport 0724-55-2500
- JR East 03-3423-0111
- Tokyo Metro information 03-3941-2004
- Lost and Found Offices
- Tokyo Metro 03-3834-5577
- JR 03-3231-1880
- Taxi 03-3648-0300
- Toei Transportation (bus and subway) 03-3812-2011

Health-care Information

- Tokyo Metropolitan Health and Medical Information Center (Himawari) 03-5285-8181

AMDA International Medical Information

- Center, Tokyo 03-5285-8088
- Fire Station Telephone Service (Guidance for medical institutions) 03-3212-2323

Accommodations operated by the Tokyo Metropolis

- Tokyo International Youth Hostel 03-3235-1107

Currency exchange

- World Currency Shop (Exchange of foreign currency) 03-5275-7610

International Telephone

- Japan Telecom 0888-41
- IDC 0120-03-0061
- KDDI 0057

Mobile Phone

- NTT DoCoMo 0120-005-250

Earthquake Survival Manual

<http://www.kanko.metro.tokyo.jp/survivalmanual.pdf>

Business Hours

- Bank 09:00-15:00 Closed: Saturdays, Sundays and public holidays
- Post office 09:00-17:00 Closed: Saturdays, Sundays and public holidays
- Department store 10:00-19:00 (With regular holidays) Open Saturdays, Sundays
- Government organization 09:00-17:00 Closed: Saturdays, Sundays and public holidays

※ Free dial calls 0120(NNTT)-

■ A hotel tax is levied when staying at hotels in Tokyo. The tax is used for the promotion of tourism in Tokyo, such as the issuing of this publication, and the enhancement of the quality of tourist information services.

Room charge(one night per person)	Amount of tax
Less than ¥10,000	none
¥10,000 to less than ¥15,000	¥100
¥15,000 or more	¥200

Photo: Courtesy of Tokyo Convention & Visitors Bureau
Advice on barrier free information: Barrier Free Company
This map is based on the topographical map of 1:10,000 scale and the geographic map of 1:200,000 scale both issued by the Geographical Survey Institute with approval of the President of the Institute (Certificate #129, 2003 Kansei).

Shiodome・Shiba Takeshiba

This is a new tourist spot.
The bay area is the hottest place.

The futuristic, urban space nicknamed Shiodome SIO-SITE is lined up with tall buildings including Nihon TV Headquarters. There is entertainment and great food, including VITA ITALIA, also known as Little Italy. You can extend your trip to one of Tokyo's best-known landmarks, Tokyo Tower, which is beautifully lit up after dark. From Takeshiba Pier or Hinode Pier, the Waterbus or Restaurant Ship will take you on a refreshing Tokyo Bay cruise.



Recommended Route through Shiodome/Shiba/Takeshiba

One-day course to see Tokyo's landmarks, the urban oasis, and the popular bay area

- 1 Shiodome Sta. 1-min. walk
- 2 Shiodome SIO-SITE 10-min. walk
- 3 Hama-rikyu Gardens 10-min. Waterbus
- 4 Hinode Pier 19-min. walk
- 5 Kyu-Shiba-rikyu Gardens 15-min. walk
- 6 Zojoji Temple 6-min. walk
- 7 Tokyo Tower 8-min. walk
- 8 Onarimon Sta.

*The estimated time is based on the route indicated by the dotted line on the map.

Tokyo Tourist Information Center	Accommodations	Kindergarten	Hospital	Toilet for the disabled
Recommended spots on the back	Police/Koban	Post office	Book store	Parking exclusively for the disabled
Tourist spot Recommended by the municipal government!	Fire department	Church	Shopping spot	Parking available for the disabled
	School	Temple	Embassy/Consulate	<small>* Not exclusively for the disabled. Please ask for details.</small>
	Shrine			



Zojoji Temple

Recommended Spots in Shiodome/Shiba/Takeshiba

B-1 Tokyo Tower 東京タワー



Built in 1958, the broadcasting tower is 333 m tall. You can look out across the entire city of Tokyo at a glance from the two observatories.

- DATA**
- 5-min. walk from Akabanebashi Subway Sta.(E21) on Oedo Line Akabanebashi Exit, 7-min. walk from Kamiyacho Subway Sta.(H05) on Hibiya Line Exit 1, 6-min. walk from Onarimon Subway Sta.(I06) on Mita Line Exit A1, 10-min. walk from Daimon Subway Sta.(A09),(E20) on Asakusa/Oedo Line Exit A6.
 - 9:00-22:00 Open 365 days Observatory Adult ¥820
 - 03-3433-5111

<http://www.tokyotower.co.jp/> (J)(E)(C)(S)(K)

B-2 Zojoji Temple 増上寺



This was the Bosatsu temple in the Kanto region for Iyasu Tokugawa who started the Edo government. The magnificent cathedral is a must-see.

- DATA**
- 3-min. walk from Onarimon Subway Sta.(I06) on Mita Line Exit A1, 6-min. walk from Daimon Subway Sta.(A09),(E20) on Asakusa/Oedo Line Exit A6, 10-min. walk from JR Hamamatsucho Sta.
 - 9:00-17:00
 - Varies according to the event
 - 03-3432-1431

<http://www.zojoji.or.jp/> (J)(E)

Restaurant Ship レストランシップ



The restaurant is popular because of the comfortable cruising that can be experienced on Port of Tokyo and the exquisite dishes.

- DATA**
- Vingt et Un** [Takeshiba Pier]
 1-min. walk from Takeshiba Sta. on Yurikamome Line., 8-min. walk from JR Hamamatsucho Sta. North Exit, 10-min. walk from Daimon Subway Sta.(A09),(E20) on Asakusa/Oedo Line Exit B2
 9:00-21:00 Open 365 days Adult ¥2,040 (ride only) 03-3436-2121
- Symphony** [Hinode Pier]
 1-min. walk from Hinode Sta. on Yurikamome Line., 12-min. walk from JR Hamamatsucho Sta. South Exit, 15-min. walk from Daimon Subway Sta.(A09),(E20) on Asakusa/Oedo Line Exit B2
 9:00-20:00 Open 365 days Adult ¥1,500 (ride only) 03-3798-8101

<http://www.vantean.co.jp/> (J)

<http://www.sit.jp/> (J)(E)(C)

C-4 Water Bus 水上バス



The water bus comfortably takes you to Port of Tokyo and other bayside spots along the Sumida-gawa River.(The picture is of "Himiko", the direct line between Asakusa and Odaiba.)

- DATA**
- [Hinode Office] 2-min. walk from Hinode Sta. on Yurikamome Line., 10-min. walk from JR Hamamatsucho Sta.South Exit,15-min. walk from Daimon Subway Sta.(A09),(E20) on Asakusa/Oedo Line Exit B2
 - 9:30-17:30 (information)
 - Varies according to the route and get-off stop
 - Free call: 0120-977311 *1 Limited *2 Hinode Office only

<http://www.suijobus.co.jp/> (J)(E)(C)(S)

A-4 Shiodome SIO-SITE 汐留シオサイト



This new tourist spot offers many popular shops in the Caretta Shiodome, NTV Tower and hotels.

- DATA**
- 1-min. walk from Yurikamome/Subway Shiodome Sta.(E19) on Oedo Line Exit 6, 3-min. walk from Shimbashi Subway Sta.(A10) on Asakusa Line underground path, 5-min. walk from JR/Subway Shimbashi Sta.(G08) on Ginza Line Exit A2
 - Varies according to the facilities
 - Varies according to the facilities

<http://www.sio-site.or.jp/> (J)

B-3 World Trade Center Observatory 世界貿易センタービル展望台



This observatory, located 152 m above ground, offers a panoramic view of Tokyo, including Tokyo Tower and Odaiba.

- DATA**
- Connected from JR/Tokyo Monorail Hamamatsucho Sta., connected from Daimon Subway Sta.(A09),(E20) on Asakusa/Oedo Line through B1F
 - 10:00-20:30 (until 21:30 during summer vacation and Christmas time)
 - 12:30-31 Adult ¥620
 - 03-3435-6026

<http://www.wtcbidg.co.jp/> (J)

Tokyo Tourist Information Center

We provide information for tourist spots, access specs, and recommended accommodations. You need a map? It's all here!

TMG Building Headquarters:
Tokyo Metropolitan Main Building No.1,1F

2-8-1 Nishi Shinjuku Shinjuku-ku
9:30-18:30 Closed New Year holiday
TEL.03-5321-3077

Haneda Airport Branch:
Haneda Airport Terminal 1 1F

3-3-2 Hanedakuko Ota-ku
9:00-22:00 Open all Year
TEL.03-5757-9345

Keisei Ueno Branch:
In front of ticket gate Keisei Ueno Station

1-60 Uenokoen Taito-ku
9:30-18:30 Open all Year
TEL.03-3836-3471



Tokyo Tourism Website

All the hottest tourist info. Just check it!
<http://www.tourism.metro.tokyo.jp>

TOKYO METROPOLITAN GOVERNMENT
Tourism Division, Bureau of Industrial and Labor Affairs
2-8-1, Nishi-Shinjuku, Shinjuku-ku, Tokyo, 163-8001, JAPAN

Useful Numbers

Emergency

Police 110
Police (calls answered in English) 03-3501-0110
Fire/Emergency/Ambulance 119

Tourist Information Center

Tokyo Tourist Information Center:
TMG Building Headquarters 03-5321-3077
Tokyo Tourist Information Center:
Haneda Airport Branch 03-5757-9345
Tokyo Tourist Information Center:
Keisei Ueno Branch 03-3836-3471
Tokyo TIC 03-3201-3331
TCVB Tourist Information Center 03-3287-7024

Transportation

●Flight Information
Tokyo International Airport (Haneda) 03-5757-8111
New Tokyo International Airport (Narita) 0476-34-5000
Kansai International Airport 0724-55-2500

●JR East 03-3423-0111
●Tokyo Metro information 03-3941-2004

●Lost and Found Offices
Tokyo Metro 03-3834-5577
JR 03-3231-1880
Taxi 03-3648-0300
Toei Transportation (bus and subway) 03-3812-2011

Health-care Information

Tokyo Metropolitan Health and Medical Information Center (Himawari) 03-5285-8181

AMDA International Medical Information

Center, Tokyo 03-5285-8088
Fire Station Telephone Service (Guidance for medical institutions) 03-3212-2323

Accommodations operated by the Tokyo Metropolitan

Tokyo International Youth Hostel 03-3235-1107

Currency exchange

World Currency Shop (Exchange of foreign currency) 03-5275-7610

International Telephone

Japan Telecom 0088-41
IDC 0120-03-0061
KDDI 0057

Mobile Phone

NTT DoCoMo 0120-005-250

Earthquake Survival Manual

<http://www.kanko.metro.tokyo.jp/survivalmanual.pdf>

Business Hours

●Bank
09:00-15:00 Closed: Saturdays, Sundays and public holidays

●Post office
09:00-17:00 Closed: Saturdays, Sundays and public holidays

●Department store
10:00-19:00 (With regular holidays) Open Saturdays, Sundays

●Government organization
09:00-17:00 Closed: Saturdays, Sundays and public holidays

※Free dial calls 0120(NTT)-

■A hotel tax is levied when staying at hotels in Tokyo.

The tax is used for the promotion of tourism in Tokyo, such as the issuing of this publication, and the enhancement of the quality of tourist information services.

Room charge(one night per person)	Amount of tax
Less than ¥10,000	none
¥10,000 to less than ¥15,000	¥100
¥15,000 or more	¥200

Photo: Courtesy of Tokyo Convention & Visitors Bureau
Advice on barrier free information: Barrier Free Company
This map is based on the topographical map of 1:10,000 scale and the geographic map of 1:200,000 scale both issued by the Geographical Survey Institute with approval of the President of the Institute. (Certificate #129, 2003 Kansei).

銀座

Ginza

Elegant and stylish city where the retro-modern atmosphere still lingers in the air.

This is the place for sophisticated Tokyoites. Fashionable people walk down Ginza Dori lined up with both traditional as well as the world's leading brand shops. There are many opportunities to experience Japanese culture such as Kabukiza, Shinbashi Enbujo Theater and Tokyo Takarazuka Theater, all living proofs of Ginza's long history. In neighboring Tsukiji, you can still feel the spirit of old Edo at Tsukiji Market. This outdoor fish market is open to the public in the morning for eating and shopping.



Recommended Route through Ginza

One-day course to experience the Edo atmosphere of the morning fish market, enjoy theater plays, and shop in Ginza, the place for sophisticated urbanites

- 1 Tsukiji shijo Sta. 5-min. walk
- 2 Tsukiji Market 18-min. walk
- 3 Kabukiza 5-min. walk
- 4 Ginza Dori/Ginza 4-chome Intersection 3-min. walk
- 5 Sony Building 3-min. walk
- 6 Yurakucho Marion Short walk
- 7 Yurakucho Sta.

*The estimated time is based on the route indicated by the dotted line on the map.



Ginza 4-chome Intersection



Around Yurakucho Marion

Legend			

Recommended Spots in Ginza

B-2 Ginza 4-chome Intersection 銀座四丁目交差点



The distinctive architecture of Ginza surrounds the intersection of Chuo-Dori St. and Harumi-Dori St. The perfect place to start a Ginza walk.

- DATA**
- Short walk from Ginza Subway Sta.(G09) on Ginza Line Exit A1-10, 1-min. walk from Ginza Subway Sta.(H08) on Hibiya Line Exit B1, 3-min. walk from Ginza Subway Sta.(M16) on Marunouchi Line Exit C3-4, 8-min. walk from JR Yurakucho Sta., 8-min. walk from Higashi Ginza Subway Sta.(A11) on Asakusa Line Exit A1-2
 - 03-3546-6525

*The telephone number and URL are of Chuo-ku Tourist Association.

<http://www.chuo-kanko.or.jp/> (J)(E)(S)(K)

C-3 Kabukiza 歌舞伎座



The theater stages Kabuki, Japan's original theatrical art. Earphone guide is available for those who are not familiar with Kabuki.

- DATA**
- Short walk from Higashi Ginza Subway Sta.(H09),(A11) on Hibiya/Asakusa Line Exit 3, 10-min. walk from Ginza Subway Sta.(G09) on Ginza Line Exit A3-B
 - Varies according to the show
 - Varies according to the show
 - Varies according to the show
 - 03-3541-3131

<http://www.kabuki-za.co.jp/> (J)(E)

C-3 Shinbashi Enbujo Theater 新橋演舞場



This large theater has 1,428 seats. Each month it offers a new show such as a period drama, comedy, or musical performance.

- DATA**
- 3-min. walk from Tsukiji shijo Subway Sta.(E18) on Oedo Line Exit A3, 5-min. walk from Higashi Ginza Subway Sta.(H09),(A11) on Hibiya/Asakusa Line Exit A6
 - Varies according to the show
 - Varies according to the show
 - Varies according to the show
 - 03-3541-2600

<http://www.shochiku.co.jp/play/> (J)(E)

B-1 Tokyo Takarazuka Theater 東京宝塚劇場



Renewed in 2001, the theater presents plays and musicals performed exclusively by a Takarazuka cast, which consists entirely of women.

- DATA**
- 3-min. walk from Hibiya Subway Sta.(H07) on Hibiya Line Exit A5, 3-min. walk from Hibiya Subway Sta.(C09) on Chiyoda Line Exit A13, 3-min. walk from Hibiya Subway Sta.(08) on Mita Line (through Chiyoda Line connection), 5-min. walk from JR Yurakucho Sta. Hibiya Exit *From Yurakucho Subway Sta.(Y18) on Yurakucho Line, walk through the Subway Sta. on Mita Line or Chiyoda Line.
 - Wednesdays
 - SS ¥10,000, S ¥8,000, A ¥5,500, B ¥3,500
 - 03-5251-2001 (10:00-18:00)

<http://kageki.hankyu.co.jp/> (J)(E)

D-3 Tsukiji Market 築地市場



The largest central wholesale market in Japan has long supported the kitchens in this huge city of Tokyo. Restaurants offering fresh seafood dot the market, as well as the Jogai outdoor market.

- DATA**
- Short walk from Tsukiji shijo Subway Sta.(E18) on Oedo Line Exit A1, 10-min. walk from Tsukiji Subway Sta.(H10) on Hibiya Line Exit 1, 10-min. walk from Higashi Ginza Subway Sta.(H09),(A11) on Hibiya/Asakusa Line Exit 6
 - About 2 Wednesdays each month, Sundays, national holidays and New Year's holidays
 - Tsukiji Market 03-3547-8013 / Tsukiji Jogai Market 03-3541-9466

<http://www.shijou.metro.tokyo.jp/> (J)(E)

B-2 Sony Building ソニービル



The building contains the Sony showroom, Japan's leading electric manufacturer, as well as restaurants and an event space.

- DATA**
- Short walk from Ginza Subway Sta.(G09),(H08),(M16) on Ginza/Hibiya/Marunouchi Line Exit B9
 - 11:00-varies according to the shop
 - 1.1, closed otherwise irregularly
 - 03-3573-2371

<http://www.sonybuilding.jp/> (J)(E)

Tokyo Tourist Information Center

We provide information for tourist spots, access specs, and recommended accommodations. You need a map? It's all here!

TMG Building Headquarters:
Tokyo Metropolitan Main Building No.1, 1F

2-8-1 Nishi Shinjuku Shinjuku-ku
9:30-18:30 Closed New Year holiday
TEL.03-5321-3077



Haneda Airport Branch:
Haneda Airport Terminal 1 1F

3-3-2 Hanedakuo Ota-ku
9:00-22:00 Open all Year
TEL.03-5757-9345



Keisei Ueno Branch:
In front of ticket gate Keisei Ueno Station

1-60 Uenokoen Taito-ku
9:30-18:30 Open all Year
TEL.03-3836-3471



Tokyo Tourism Website

All the hottest tourist info. Just check it!
<http://www.tourism.metro.tokyo.jp>

TOKYO METROPOLITAN GOVERNMENT
Tourism Division, Bureau of Industrial and Labor Affairs
2-8-1, Nishi-Shinjuku, Shinjuku-ku, Tokyo, 163-8001, JAPAN

Useful Numbers

Emergency

- Police 110
- Police (calls answered in English) 03-3501-0110
- Fire/Emergency/Ambulance 119

Tourist Information Center

- Tokyo Tourist Information Center: TMG Building Headquarters 03-5321-3077
- Tokyo Tourist Information Center: Haneda Airport Branch 03-5757-9345
- Tokyo Tourist Information Center: Keisei Ueno Branch 03-3836-3471
- Tokyo TIC 03-3201-3331
- TCVB Tourist Information Center 03-3287-7024

Transportation

- Flight Information
- Tokyo International Airport (Haneda) 03-5757-8111
- New Tokyo International Airport (Narita) 0476-34-5000
- Kansai International Airport 0724-55-2500
- JR East 03-3423-0111
- Tokyo Metro information 03-3941-2004
- Lost and Found Offices
- Tokyo Metro 03-3834-5577
- JR 03-3231-1880
- Taxi 03-3648-0300
- Toei Transportation (bus and subway) 03-3812-2011

Health-care Information

- Tokyo Metropolitan Health and Medical Information Center (Himawari) 03-5285-8181

AMDA International Medical Information

- Center, Tokyo 03-5285-8088
- Fire Station Telephone Service (Guidance for medical institutions) 03-3212-2323

Accommodations operated by the Tokyo Metropolis

- Tokyo International Youth Hostel 03-3235-1107

Currency exchange

- World Currency Shop (Exchange of foreign currency) 03-5275-7610

International Telephone

- Japan Telecom 0088-41
- IDC 0120-03-0061
- KDDI 0057

Mobile Phone

- NTT DoCoMo 0120-005-250

Earthquake Survival Manual

<http://www.kanko.metro.tokyo.jp/survivalmanual.pdf>

Business Hours

- Bank 09:00-15:00 Closed: Saturdays, Sundays and public holidays
- Post office 09:00-17:00 Closed: Saturdays, Sundays and public holidays
- Department store 10:00-19:00 (With regular holidays) Open Saturdays, Sundays
- Government organization 09:00-17:00 Closed: Saturdays, Sundays and public holidays

※Free dial calls 0120(NTT)

■ A hotel tax is levied when staying at hotels in Tokyo.

The tax is used for the promotion of tourism in Tokyo, such as the issuing of this publication, and the enhancement of the quality of tourist information services.

Room charge(one night per person)	Amount of tax
Less than ¥10,000	none
¥10,000 to less than ¥15,000	¥100
¥15,000 or more	¥200

Photo: Courtesy of Tokyo Convention & Visitors Bureau
Advice on barrier free information: Barrier Free Company
This map is based on the topographical map of 1:10,000 scale and the geographic map of 1:200,000 scale both issued by the Geographical Survey Institute with approval of the President of the Institute (Certificate #129, 2003 Kanishi).

丸の内

Marunouchi

Tokyo's main gate where the historic brownstone building welcomes travelers.

Starting from the brownstone building of Tokyo Station, walk to the renewed Marunouchi Building, the symbol of the Marunouchi redevelopment project. This attractive area has not only business offices but also good restaurants and a shopping area. It leads to Marunouchi-naka-Dori, which has been established as a fashionable street full of leading brands. Tokyo International Forum, an international hall, is worth visiting just to look at the beauty of its construction.



Recommended Route through Marunouchi

Half-day course to stroll the streets with two different aspects of Tokyo: the modern urban city and the old Tokyo

- 1 Tokyo Sta. 4-min. ▼ walk
- 2 Marunouchi Bldg. 4-min. ▼ walk
- 3 Marunouchi-naka-Dori 11-min. ▼ walk
- 4 Imperial Palace Plaza 11-min. ▼ walk
- 5 Idemitsu Museum of Arts 7-min. ▼ walk
- 6 Tokyo International Forum Short ▼ walk
- 7 Yurakucho Sta.

*The estimated time is based on the route indicated by the dotted line on the map.



Outer Garden of the Imperial Palace/Sakuradamon Gate



Tokyo Station

Legend

- | | | | | |
|--|-----------------|--------------|-------------------|---|
| Tokyo Tourist Information Center | Accommodations | Kindergarten | Hospital | Toilet for the disabled |
| Recommended spots on the back | Police/Koban | Post office | Book store | Parking exclusively for the disabled |
| Tourist spot Recommended by the municipal government | Fire department | Church | Shopping spot | Parking available for the disabled |
| | School | Temple | Embassy/Consulate | <small>*Not exclusively for the disabled. Please ask for details.</small> |
| | Shrine | | | |

Recommended Spots in Marunouchi

C-1 Imperial Palace/Nijubashi 皇居・二重橋



Edo Castle, formerly the Tokugawa family's residence, was opened in the Meiji Restoration and later renamed the Imperial Palace. The Nijubashi bridge in front of the main entrance is famous.

- DATA** 5-min. walk from Nijubashimae Subway Sta.(C10) on Chiyoda Line Exit 2, 5-min. walk from Hibiya Subway Sta.(I08) on Mita Line Exit B6, 8-min. walk from Sakuradamon Subway Sta.(Y17) on Yurakucho Line Exit 3
- Open 365 days
- 03-3243-0095 (Outer garden of the Imperial Palace Office, the Ministry of the Environment 8:30-17:00 Closed: Weekends and national holidays)

C-3 Tokyo Station 東京駅



Built in 1914, the distinctive brown stone construction is of the Renaissance style. There is an art museum on the 2nd floor.

- DATA** Tokyo Station building of JR lines and Marunouchi Line(M17)
- Open 365 days
- 03-3240-5587 (9:00-18:00)
- *The telephone number of the customer service center at Tokyo Station.

C-3 Marunouchi Bldg. 丸ビル



This building complex contains a restaurant zone, interactive zone, shopping zone, and business zone.

- DATA** Connected from Tokyo Subway Sta.(M17) on Marunouchi Line, 1-min. walk from JR Tokyo Sta. Marunouchi South Exit, 2-min. walk from Nijubashimae Subway Sta.(C10) on Chiyoda Line Exit 7
- 11:00-21:00 Varies according to the Store or the day of the week
- 1.1, legal check days
- 03-5218-5100

<http://www.marubiru.jp/>

C-2 Marunouchi-naka-Dori 丸の内仲通り



Brand shops such as Hermes and Prada line the sedate street.

- DATA** Connected from JR/Marunouchi Subway Tokyo Sta.(M17) through underground pathway, 2-min. walk from Nijubashimae Subway Sta.(C10) on Chiyoda Line Exit 7, 3-min. walk from Otemachi Subway Sta.(I09) on Mita Line Exit D1, 4-min. walk from JR Tokyo Sta. on Keio Line Exit 7, 5-min. walk from Otemachi Subway Sta.(T09) on Tozai Line Exit B1, 6-min. walk from Otemachi Subway Sta.(Z08) on Hanzomon Line Exit A5, 8-min. walk from Yurakucho Subway Sta.(Y18) on Yurakucho Line Exit A3, 9-min. walk from JR Yurakucho Sta. Kokusai Forum Exit
- Varies according to the store
- Varies according to the store

<http://www.marunouchi.com/>

D-2 IMPERIAL THEATRE 帝国劇場



The first Western-style theater in Japan, offering many fine commercial plays and musicals marked by history.

- DATA** Short walk from Yurakucho Subway Sta.(Y18) on Yurakucho Line, short walk from Hibiya Subway Sta.(I08) on Mita Line Exit B3, 3-min. walk from JR Yurakucho Sta. Kokusai Forum Exit, 5-min. from Hibiya Subway Sta.(H07),(C09) on Hibiya/Chiyoda Line
- Varies according to the show
- Varies according to the show
- Varies according to the show
- 03-3213-7221

<http://www.toho.co.jp/>

C-3 Tokyo International Forum 東京国際フォーラム



Complex cultural facilities offering exhibitions, concerts and other interesting events. The exterior is uniquely futuristic.

- DATA** Connected from Yurakucho Subway Sta.(Y18), on Yurakucho Line in underground, 1-min. walk from JR Yurakucho Sta. Kokusai Forum Exit, 5-min. walk from JR Tokyo Sta., 5-min. walk from Ginza Subway Sta.(H08),(M16) on Hibiya/Marunouchi Line Exit A2, 5-min. walk from Hibiya Subway Sta.(H07),(I08) on Hibiya/Mita Line Exit B1, 5-min. walk from Nijubashimae Subway Sta.(C10) on Chiyoda Line Exit 1, 7-min. walk from Hibiya Subway Sta.(C09) on Chiyoda Line Exit A2, 7-min. from Ginza Subway Sta.(G09) on Ginza Line Exit A1/A10, 7-min. walk from Kyobashi Subway Sta.(G10) on Ginza Line Exit 7
- Open space:7:00-23:30 Indoors:Varies according to the event
- Varies according to the facilities
- 03-5221-9000

<http://www.t-i-forum.co.jp/>

Tokyo Tourist Information Center

We provide information for tourist spots, access specs, and recommended accommodations. You need a map? It's all here!

TMG Building Headquarters:

Tokyo Metropolitan Main Building No.1,1F
2-8-1 Nishi Shinjuku Shinjuku-ku
9:30-18:30 Closed New Year holiday
TEL.03-5321-3077



Haneda Airport Branch:

Haneda Airport Terminal 1 1F
3-3-2 Hanedakuko Ota-ku
9:00-22:00 Open all Year
TEL.03-5757-9345



Keisei Ueno Branch:

In front of ticket gate Keisei Ueno Station
1-60 Uenokoen Taito-ku
9:30-18:30 Open all Year
TEL.03-3836-3471



Useful Numbers

Emergency

- Police 110
- Police (calls answered in English) 03-3501-0110
- Fire/Emergency/Ambulance 119

Tourist Information Center

- Tokyo Tourist Information Center: TMG Building Headquarters 03-5321-3077
- Tokyo Tourist Information Center: Haneda Airport Branch 03-5757-9345
- Tokyo Tourist Information Center: Keisei Ueno Branch 03-3836-3471
- Tokyo TIC 03-3201-3331
- TCVB Tourist Information Center 03-3287-7024

Transportation

- Flight Information
- Tokyo International Airport (Haneda) 03-5757-8111
- New Tokyo International Airport (Narita) 0476-34-5000
- Kansai International Airport 0724-55-2500

- JR East 03-3423-0111
- Tokyo Metro information 03-3941-2004
- Lost and Found Offices
- Tokyo Metro 03-3834-5577
- JR 03-3231-1880
- Taxi 03-3648-0300
- Toei Transportation (bus and subway) 03-3812-2011

Health-care Information

- Tokyo Metropolitan Health and Medical Information Center (Himawari) 03-5285-8181

- AMDA International Medical Information Center, Tokyo 03-5285-8088
- Fire Station Telephone Service (Guidance for medical institutions) 03-3212-2323

- Accommodations operated by the Tokyo Metropolis Tokyo International Youth Hostel 03-3235-1107

- Currency exchange
- World Currency Shop (Exchange of foreign currency) 03-5275-7610

- International Telephone
- Japan Telecom 0088-41
- IDC 0120-03-0061
- KDDI 0057

- Mobile Phone
- NTT DoCoMo 0120-005-250

- Earthquake Survival Manual <http://www.kanko.metro.tokyo.jp/survivalmanual.pdf>

- Business Hours
- Bank 09:00-15:00 Closed: Saturdays, Sundays and public holidays
- Post office 09:00-17:00 Closed: Saturdays, Sundays and public holidays
- Department store 10:00-19:00 (With regular holidays) Open Saturdays, Sundays
- Government organization 09:00-17:00 Closed: Saturdays, Sundays and public holidays

**Free dial calls 0120(NTT)-

Tokyo Tourism Website

All the hottest tourist info. Just check it!
<http://www.tourism.metro.tokyo.jp>

TOKYO METROPOLITAN GOVERNMENT
Tourism Division, Bureau of Industrial and Labor Affairs *
2-8-1, Nishi-Shinjuku, Shinjuku-ku, Tokyo, 163-8001, JAPAN

■A hotel tax is levied when staying at hotels in Tokyo. The tax is used for the promotion of tourism in Tokyo, such as the issuing of this publication, and the enhancement of the quality of tourist information services.

Room charge(one night per person)	Amount of tax
Less than ¥10,000	none
¥10,000 to less than ¥15,000	¥100
¥15,000 or more	¥200

Photo: Courtesy of Tokyo Convention & Visitors Bureau
Advice on barrier free information: Barrier Free Company
This map is based on the topographical map of 1:10,000 scale and the geographic map of 1:200,000 scale both issued by the Geographical Survey Institute with approval of the President of the Institute. (Certificate #129, 2003 Kanshi).

新宿

Shinjuku

Full of energy and power, flourishing as the core of the Tokyo Metropolis.

Skyscrapers including the Tokyo Metropolitan Government line up the west side of Shinjuku Station. Shinjuku is the new core of the city, and people come here for business offices, hotels, show rooms, and restaurants. The area around the station is one big shopping district including major department stores. Shinjuku Gyoen National Garden is the oasis of Tokyo with beautiful flowers and trees throughout the four seasons. And Kabukicho, the entertainment area, is awake round the clock. Shinjuku is an impressive area with many different aspects.



Recommended Route through Shinjuku

One-day course to visit the observatory of the Tokyo Metropolitan Government, to look out across the entire city of Tokyo as well as the flourishing, energetic streets

- 1 Shinjuku Sta.
11-min. walk
- 2 Tokyo Metropolitan Government
(Tokyo Tourist Information Center)
15-min. walk
- 3 Shinjuku Southern Terrace/Takashimaya Times Square
16-min. walk
- 4 East Shopping Area
10-min. walk
- 5 Kabukicho
7-min. walk
- 6 Shinjuku Sta.

*The estimated time is based on the route indicated by the dotted line on the map.



Tokyo Metropolitan Government



Around the East Exit of Shinjuku Station

Legend

- | | | | | |
|---|-----------------|--------------|-------------------|--|
| Tokyo Tourist Information Center | Accommodations | Kindergarten | Hospital | Toilet for the disabled |
| Recommended spots on the back | Police/Koban | Post office | Book store | Parking exclusively for the disabled |
| Tourist spot Recommended by the municipal government! | Fire department | Church | Shopping spot | Parking available for the disabled |
| | School | Temple | Embassy/Consulate | <small>* Not exclusively for the disabled. Please ask for details.</small> |
| | Shrine | | | |

Recommended Spots in Shinjuku

C-1 Tokyo Metropolitan Government 東京都庁



One of Tokyo's landmarks with an observatory on the 45th floor. Tokyo Tourist Information Center on the 1st floor of the Main Bldg. #1 offers volunteer tours (English, Chinese, Korean).

DATA
 ■ Short walk from Tochomae Subway Sta.(E28) on Oedo Line Exit A4, 10-min. walk from JR Shinjuku Sta. West Exit
 ☎03-5321-1111

Tokyo Tourist Information Center
 Metropolitan Government Building Headquarters
 ☎9:30-18:30 ☒ New Year's holidays
 ☎03-5321-3077

<http://www.metro.tokyo.jp/>
<http://www.tourism.metro.tokyo.jp/>

C-3 Shinjuku Southern Terrace 新宿サザンテラス



Consisting of a 350 m long promenade and the building complex of the "Odakyu Southern Tower," Various shops are scattered along it.

DATA
 ■ Short walk from JR Shinjuku Sta. South Exit/New South Exit, Odakyu Shinjuku Sta. South Exit.
 ☒ Varies according to the facilities or the shop
 ☒ Varies according to the facilities or the shop

<http://www.southernterrace.jp/>

A-4 Kabukicho 歌舞伎町



The major entertainment town in Shinjuku. There are many restaurants, theaters, movie theaters, and game arcades.

DATA
 ■ 3-min. walk from Seibu Shinjuku Sta., 5-min. walk from Shinjuku Subway Sta.(M08) on Marunouchi Line Exit B10-13, 8-min. walk from JR Shinjuku Sta. East Exit, 10-min. walk from Keio/Odakyu Shinjuku Sta.
 ☒ Varies according to the facilities/store
 ☒ Varies according to the facilities/store
 *The access times are based on Shinjuku KOMA Theater.

C-2 Nishi Shinjuku Skyscrapers 西新宿高層ビル群



Numerous tall buildings housing the Metropolitan Government, corporate offices, restaurants and hotels.

DATA
 ■ Short walk from Tochomae Subway Sta.(E28) on Oedo Line, 10-min. walk from JR Shinjuku Sta. West Exit
 ☒ Varies according to the facilities/store
 ☒ Varies according to the facilities/store
 *The access times are based on Tokyo Metropolitan Government

D-4 Shinjuku Gyoen National Garden 新宿御苑



Originally created as a garden for the royal family, it is currently a national park, harmonizing both European and Japanese styles.

DATA
 ■ 5-min. walk from Shinjuku-gyoenmae Subway Sta.(M10) on Marunouchi Line, 5-min. walk from JR Sendagaya Sta., 5-min. walk from Shinjuku 3-chome Subway Sta.(S02) on Shinjuku Line, 5-min. walk from Kokuritsukyogijo Subway Sta.(E25) on Oedo Line, 10-min. walk from JR Shinjuku Sta. South Exit
 ☎9:00-16:00
 ☒ Mondays (following day when it falls on a national holiday), 12.29-1.3
 ☒ Adult ¥200, elementary/junior high school student ¥50
 ☎03-3350-0151

<http://www.shinjukugyoen.go.jp/>

Electric Street 電気街



Crowded with large electric stores including 9 Sakuraya stores, as well as Bic Camera and Yodobashi Camera.

DATA
 ■ Walk from JR/Odakyu/Keio/Subway Shinjuku Sta. (M08), (S01),(E27) on Marunouchi/Shinjuku/Oedo Line, or from Seibu Shinjuku Sta. on Seibu Shinjuku Line
 ☒ Varies according to the store
 ☒ Varies according to the store

Tokyo Tourist Information Center

We provide information for tourist spots, access specs, and recommended accommodations. You need a map? It's all here!

TMG Building Headquarters:
 Tokyo Metropolitan Main Building No.1,1F

2-8-1 Nishi Shinjuku Shinjuku-ku
 9:30-18:30 Closed New Year holiday
 TEL.03-5321-3077



Haneda Airport Branch:
 Haneda Airport Terminal 1 1F

3-3-2 Hanedakuko Ota-ku
 9:00-22:00 Open all Year
 TEL.03-5757-9345



Keisei Ueno Branch:

In front of ticket gate Keisei Ueno Station

1-60 Uenokoan Taito-ku
 9:30-18:30 Open all Year
 TEL.03-3836-3471



Useful Numbers

Emergency

Police ————— ☎ 110
 Police (calls answered in English) —☎ 03-3501-0110
 Fire/Emergency/Ambulance ———☎ 119

Tourist Information Center

Tokyo Tourist Information Center:
 TMG Building Headquarters ———☎ 03-5321-3077
 Tokyo Tourist Information Center:
 Haneda Airport Branch —————☎ 03-5757-9345
 Tokyo Tourist Information Center:
 Keisei Ueno Branch —————☎ 03-3836-3471
 Tokyo TIC —————☎ 03-3201-3331
 TCVB Tourist Information Center—☎ 03-3287-7024

Transportation

● Flight Information
 Tokyo International Airport (Haneda) —☎ 03-5757-8111
 New Tokyo International Airport (Narita) —☎ 0476-34-5000
 Kansai International Airport ———☎ 0724-55-2500
 ● JR East —————☎ 03-3423-0111
 ● Tokyo Metro information ———☎ 03-3941-2004
 ● Lost and Found Offices
 Tokyo Metro —————☎ 03-3834-5577
 JR —————☎ 03-3231-1880
 Taxi —————☎ 03-3648-0300
 Toei Transportation (bus and subway) —☎ 03-3812-2011

Health-care Information

Tokyo Metropolitan Health and Medical Information Center (Himawari) —☎ 03-5285-8181

AMDA International Medical Information Center, Tokyo —————☎ 03-5285-8088
 Fire Station Telephone Service (Guidance for medical institutions) —☎ 03-3212-2323

Accommodations operated by the Tokyo Metropolis
 Tokyo International Youth Hostel —☎ 03-3235-1107

Currency exchange
 World Currency Shop (Exchange of foreign currency) —☎ 03-5275-7610

International Telephone
 Japan Telecom —————☎ 0088-41
 IDC —————☎ 0120-03-0061
 KDDI —————☎ 0057

Mobile Phone
 NTT DoCoMo —————☎ 0120-005-250

Earthquake Survival Manual
<http://www.kanko.metro.tokyo.jp/survivalmanual.pdf>

Business Hours
 ● Bank
 09:00-15:00 Closed: Saturdays, Sundays and public holidays
 ● Post office
 09:00-17:00 Closed: Saturdays, Sundays and public holidays
 ● Department store
 10:00-19:00 (With regular holidays) Open Saturdays, Sundays
 ● Government organization
 09:00-17:00 Closed: Saturdays, Sundays and public holidays

※ Free dial calls —————☎ 0120(NTT)-

Tokyo Tourism Website

All the hottest tourist info. Just check it!
<http://www.tourism.metro.tokyo.jp>

TOKYO METROPOLITAN GOVERNMENT
 Tourism Division, Bureau of Industrial and Labor Affairs
 2-8-1, Nishi-Shinjuku, Shinjuku-ku, Tokyo, 163-8001, JAPAN

Photo: Courtesy of Tokyo Convention & Visitors Bureau
Advice on barrier free information: Barrier Free Company
 This map is based on the topographical map of 1:10,000 scale and the geographic map of 1:200,000 scale both issued by the Geographical Survey Institute with approval of the President of the Institute. (Certificate #129, 2003 Kanishi).

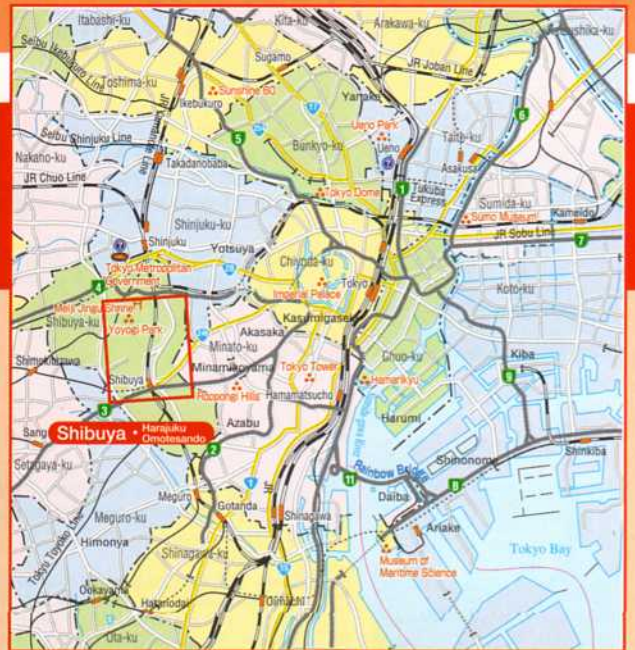
Room charge(one night per person)	Amount of tax
Less than ¥10,000	none
¥10,000 to less than ¥15,000	¥100
¥15,000 or more	¥200

渋谷・原宿・表参道

Shibuya・Harajuku Omotesando

A fashionable area that continues to set the latest trends.

From Omotesando Subway Station, and you are on the beautiful Omotesando Boulevard lined up with trees. At its corner with Meiji Dori is Laforet Harajuku, the area's pioneering fashion building in its 25th anniversary. Low teen's favorite Takeshita Dori is crowded with shops of Japanese pop singers groups and garment shops for teenagers. The atmosphere is totally different and serene in Meiji Jingu Shrine. On Yoyogi Park you can find abundance of nature; and in Shibuya where the Japanese young culture is concentrated, you can feel Tokyo's today.



Recommended Route through Shibuya/Harajuku/Omotesando

Half-day course to refresh yourself with the vitality of the hottest town as well as the serenity of nature

- 1 Omotesando Sta.**
2-min. ▼ walk
- 2 Omotesando**
5-min. ▼ walk
- 3 LAFORET HARAJUKU**
9-min. ▼ walk
- 4 Takeshita Dori**
20-min. ▼ walk
- 5 Meiji Jingu Shrine**
30-min. ▼ walk
- 6 Yoyogi Park**
17-min. ▼ walk
- 7 NHK Studio Park**
5-min. ▼ walk
- 8 Koen Dori**
12-min. ▼ walk
- 9 Shibuya Center Town/SHIBUYA 109**
5-min. ▼ walk
- 10 Shibuya Sta.**

*The estimated time is based on the route indicated by the dotted line on the map.



Koen Dori

Legend				
				<small>* Not exclusively for the disabled. Please ask for details.</small>

Recommended Spots in Shibuya/Harajuku/Omotesando

D-2 SHIBUYA109 SHIBUYA 109



The fashion building is hugely popular among young women. It has many clothing and other miscellaneous goods stores, as well as restaurants.

- DATA**
- 3-min. walk from JR/Subway Shibuya Sta.(Z01), (G01) on Hanzo-mon/Ginza Line Exit 1/2/3a
 - Stores:10:00-21:00
 - Restaurants/bars:11:00-22:30
 - 1.1
 - 03-3477-5111

<http://www.shibuya109.jp/>

A-1 Yoyogi Park 代々木公園



This spacious park has a central square with a beautiful lawn, fountains and bird sanctuaries.

- DATA**
- 3-min. walk from Yoyogikoen Subway Sta.(C02) on Chiyoda Line Exit A4, 3-min. walk from Meijijingu-mae Subway Sta.(C03) Exit 2, 3-min. walk from JR Harajuku Sta., 6-min. walk from Odakyu Yoyogihachiman Sta.
 - 5:00-20:00
 - Open 365 days
 - 03-3469-6081

D-2 Shibuya Center Town 渋谷センター街



Foreign affiliated music stores and drug stores can be found here on a street less than 1 km long.

- DATA**
- 3-min. walk from JR/Subway Shibuya Sta.(G01), (Z01) on Ginza/Hanzomon Line Hachiko Exit
 - Varies according to the facilities
 - Varies according to the facilities

B-3 Takeshita Dori 竹下通り



Stores containing miscellaneous character and idol goods popular among teens are lined up along the street.

- DATA**
- 3-min. walk from JR Harajuku Sta. Takeshita Exit, 5-min. walk from Meijijingumae Subway Sta.(C03) on Chiyoda Line
 - Varies according to the store
 - Varies according to the store

B-4 Omotesando 表参道



The boulevard lined with street trees offers brand shops, cafes and nice restaurants.

- DATA**
- Short walk from Omotesando Subway Sta.(C04), (G02),(Z02) on Chiyoda/Ginza/Hanzomon Line A1-3, B4, Meijijingumae Subway Sta.(C03) on Chiyoda Line Exit 1/3-5
 - Varies according to the store
 - Varies according to the store

A-2 Meiji Jingu Shrine (Shinto Shrine) 明治神宮



The shrine for the Emperor and Empress of Meiji. The original main buildings were lost in a fire. It is today constructed of wood donated by the public.

- DATA**
- 1-min. walk from JR Harajuku Sta., 1-min. walk from Meijijingumae Subway Sta.(C03) on Chiyoda Line Exit 1/2, 5-min. walk from Odakyu Sangubashi Sta.
 - From sunrise to sunset (varies according to the time of the year)
 - Open 365 days
 - 03-3379-5511

Tokyo Tourist Information Center

We provide information for tourist spots, access specs, and recommended accommodations. You need a map? It's all here!

TMG Building Headquarters:

Tokyo Metropolitan Main Building No.1,1F

2-8-1 Nishi Shinjuku Shinjuku-ku
9:30-18:30 Closed New Year holiday
TEL.03-5321-3077



Haneda Airport Branch:

Haneda Airport Terminal 1 1F

3-3-2 Hanedakuko Ota-ku
9:00-22:00 Open all Year
TEL.03-5757-9345



Keisei Ueno Branch:

In front of ticket gate Keisei Ueno Station

1-60 Uenokoen Taito-ku
9:30-18:30 Open all Year
TEL.03-3836-3471



Tokyo Tourism Website

All the hottest tourist info. Just check it!
<http://www.tourism.metro.tokyo.jp>

TOKYO METROPOLITAN GOVERNMENT
Tourism Division, Bureau of Industrial and Labor Affairs
2-8-1, Nishi-Shinjuku, Shinjuku-ku, Tokyo, 163-8001, JAPAN

Useful Numbers

Emergency

Police 110
Police (calls answered in English) 03-3501-0110
Fire/Emergency/Ambulance 119

Tourist Information Center

Tokyo Tourist Information Center: 03-5321-3077
TMG Building Headquarters: 03-5321-3077
Tokyo Tourist Information Center:
Haneda Airport Branch: 03-5757-9345
Tokyo Tourist Information Center:
Keisei Ueno Branch: 03-3836-3471
Tokyo TIC: 03-3201-3331
TCVB Tourist Information Center: 03-3287-7024

Transportation

●Flight Information
Tokyo International Airport (Haneda): 03-5757-8111
New Tokyo International Airport (Narita): 0476-34-5000
Kansai International Airport: 0724-55-2500
●JR East: 03-3423-0111
●Tokyo Metro information: 03-3941-2004

Lost and Found Offices

Tokyo Metro: 03-3834-5577
JR: 03-3231-1880
Taxi: 03-3648-0300
Toei Transportation (bus and subway): 03-3812-2011

Health-care Information

Tokyo Metropolitan Health and Medical Information Center (Himawari): 03-5285-8181

AMDA International Medical Information

Center, Tokyo: 03-5285-8088
Fire Station Telephone Service
(Guidance for medical institutions): 03-3212-2323

Accommodations operated by the Tokyo Metropolis

Tokyo International Youth Hostel: 03-3235-1107

Currency exchange

World Currency Shop
(Exchange of foreign currency): 03-5275-7610

International Telephone

Japan Telecom: 0088-41
IDC: 0120-03-0061
KDDI: 0057

Mobile Phone

NTT DoCoMo: 0120-005-250

Earthquake Survival Manual

<http://www.kanko.metro.tokyo.jp/survivalmanual.pdf>

Business Hours

●Bank
09:00-15:00 Closed: Saturdays, Sundays and public holidays
●Post office
09:00-17:00 Closed: Saturdays, Sundays and public holidays
●Department store
10:00-19:00 (With regular holidays) Open Saturdays, Sundays
●Government organization
09:00-17:00 Closed: Saturdays, Sundays and public holidays

※Free dial calls 0120(NTT)

■A hotel tax is levied when staying at hotels in Tokyo.
The tax is used for the promotion of tourism in Tokyo, such as the issuing of this publication, and the enhancement of the quality of tourist information services.

Room charge(one night per person)	Amount of tax
Less than ¥10,000	none
¥10,000 to less than ¥15,000	¥100
¥15,000 or more	¥200

Photo: Courtesy of Tokyo Convention & Visitors Bureau
Advice on barrier free information: Barrier Free Company
This map is based on the topographical map of 1:10,000 scale and the geographic map of 1:200,000 scale both issued by the Geographical Survey Institute with approval of the President of the Institute. (Certificate #129, 2003 Kanshi).

池袋

Ikebukuro

People of different generations mingle, as amusement and cultures meet here.

The Toden Arakawa Line is the only streetcar remaining in Tokyo, as its route goes through streets with a distinctive atmosphere. In front of the West Exit of Ikebukuro Sta. is the Tokyo Metropolitan Art Space, the center of culture. On the East side, the outstanding 60-storey building is part of Sunshine City, where you can find many must-see spots including “experience attractions,” NAMCO NAMJA TOWN with its food theme park, the Sunshine International Aquarium, and the Ancient Orient Museum.



Recommended Route through Ikebukuro

One-day course to visit the 60-storey building and the cultural center via the only streetcar in Tokyo

- ① Toden Arakawa Line Higashi-Ikebukuro4chome Sta.
9-min. ▼ walk
- ② Sunshine City/NAMCO NAMJA TOWN
5-min. ▼ walk
- ③ TOYOTA AUTO SALON AMLUX TOKYO
3-min. ▼ walk
- ④ Sunshine 60 Dori
11-min. ▼ walk
- ⑤ Tokyo Metropolitan Art Space
4-min. ▼ walk
- ⑥ Ikebukuro Sta.

*The estimated time is based on the route indicated by the dotted line on the map.



TOYOTA AUTO SALON AMLUX TOKYO



NAMCO NAMJA TOWN

Legend	Accommodations	Kindergarten	Hospital	Toilet for the disabled
Tokyo Tourist Information Center	Police/Koban	Post office	Book store	Parking exclusively for the disabled
Recommended spots on the back	Fire department	Church	Shopping spot	Parking available for the disabled
Tourist spot Recommended by the municipal government!	School	Temple	Embassy/Consulate	* Not exclusively for the disabled. Please ask for details.
	Shrine			

Recommended Spots in Ikebukuro

C-2 Jiyugakuen Myonichikan 自由学園 明日館



This construction is designated an Important Cultural Property. Frank Lloyd Wright who designed the Imperial Hotel sympathized with the educational philosophy of Jiyugakuen and accepted to work on this building in the Taisho era.

- DATA 5-min. walk from JR/Seibu Ikebukuro/Tobu Tojo/Subway Ikebukuro Sta.(Y09),(M25) on Yurakucho/Marunouchi Line West Exit, 7-min. walk from JR Mejiro Sta.
- 10:00-16:00, evening tours available on the 3rd Friday of each month (18:00-21:00) Tour on holiday once a month (10:00-17:00) Last admittance 30 minutes before closing time
- ☒ Mondays (or the following day when it falls on a national holiday), New Year's holidays *Irregularly closed
- Admission: ¥400 / Tour and Coffee ¥600
- ☎ 03-3971-7535 (Myonichikan office)

<http://www.jiyu.jp>

D-3 Zohshigaya Kishimojindo 雑司ヶ谷鬼子母神堂



The Goddess Kishimojin is said to bring luck in fertility and child bearing. The gingko trees on the premises have been designated a Natural Monument by the Tokyo Metropolitan Government.

- DATA 3-min. walk from Kishibojinmae Sta. on Toden Arakawa Line.
- 7:00-17:00
- ☒ Open 365 days
- ☎ 03-3971-4383 (Homyoji Temple office)

<http://www.kishimojin.jp>

B-4 Sunshine City サンシャインシティ



Two hundred forty meters from the ground, you can enjoy a 360-degree view of Tokyo from the observatory. There is also NAMCO NAMJA TOWN, an indoor theme park, as well as an aquarium offering entertaining shows and various other events.

- DATA 8-min. walk from JR/Seibu Ikebukuro/Tobu Tojo/Subway Ikebukuro Sta.(Y09),(M25) on Yurakucho/Marunouchi Line East Exit, 3-min. walk from Higashi-Ikebukuro Subway Sta.(Y10) on Yurakucho Line Exit 2, 4-min. walk from Higashi-Ikebukuro 4-chome Sta. on Toden Arakawa Line
- ☒ Varies according to the facilities ☒ Varies according to the facilities
- Sunshine 60 Observatory-Adult ¥620, NAMCO NAMJA TOWN-Adult ¥300 (not including the attractions), Sunshine International Aquarium-Adult ¥1,800
- ☎ 03-3989-3331 (Sunshine City General Information)

<http://www.sunshinecity.co.jp>

B-1 Tokyo Metropolitan Art Space 東京芸術劇場



The cultural center offers various performances such as classical music, opera, ballet, and theatrical plays.

- DATA 2-min. walk from JR/Seibu Ikebukuro/Tobu Tojo/Subway Ikebukuro Sta.(Y09),(M25) on Yurakucho/Marunouchi line West Exit (Connected from West Exit 2b of Yurakucho Line through B1F)
- 9:00-22:00
- ☒ Irregular, New Year's holidays
- ☒ Varies according to the show
- ☎ 03-5391-2111

<http://www.geigeki.jp>

B-3 TOYOTA AUTO SALON AMLUX TOKYO トヨタオートサロンアムラックス東京



Displaying approximately 70 vehicles from the hottest sports cars to concept cars, it has everything you ever wanted to know about cars.

- DATA 7-min. walk from JR/Seibu Ikebukuro/Tobu Tojo/Subway Ikebukuro Sta.(Y09),(M25) on Yurakucho/Marunouchi Line East Exit, 5-min. walk from Higashi-Ikebukuro Subway Sta.(Y10) on Yurakucho Line
- 11:00-19:00 (1F/B1F -21:00)
- ☒ Mondays (following day when it falls on a national holiday), New Year's holidays
- ☎ 03-5391-5900

<http://www.amlux.jp>

B-2 Ikebukuro Entertainment Hall 池袋演芸場



Founded in 1951. You can enjoy Rakugo (comic storytelling performed by a storyteller using gestures).

- DATA 4-min. walk from JR/Seibu Ikebukuro/Tobu Tojo/Subway Ikebukuro Sta.(Y09),(M25) on Yurakucho/Marunouchi Line
- Joseki (1-10 of the month) Nakaseki (11-20 of the month) Matinee 12:30 open, 13:00 start. Evening show 17:00 start Shimoseki (21-end of the month) Matinee 13:30 open, 14:00 start. Evening show 18:00 start
- 12.29-31 ☒ Varies according to the show
- ☎ 03-3971-4545

<http://www5.ocn.ne.jp/~t-hoojin/engj.htm>

Tokyo Tourist Information Center

We provide information for tourist spots, access specs, and recommended accommodations. You need a map? It's all here!

TMG Building Headquarters: Tokyo Metropolitan Main Building No.1,1F

2-8-1 Nishi Shinjuku Shinjuku-ku
9:30-18:30 Closed New Year holiday
TEL.03-5321-3077



Haneda Airport Branch: Haneda Airport Terminal 1 1F

3-3-2 Hanedakuko Ota-ku
9:00-22:00 Open all Year
TEL.03-5757-9345



Keisei Ueno Branch: In front of ticket gate Keisei Ueno Station

1-60 Uenokoen Taito-ku
9:30-18:30 Open all Year
TEL.03-3836-3471



Tokyo Tourism Website

All the hottest tourist info. Just check it!
<http://www.tourism.metro.tokyo.jp>

TOKYO METROPOLITAN GOVERNMENT
Tourism Division, Bureau of Industrial and Labor Affairs
2-8-1, Nishi-Shinjuku, Shinjuku-ku, Tokyo, 163-8001, JAPAN

Useful Numbers

Emergency

Police 110
Police (calls answered in English) 03-3501-0110
Fire/Emergency/Ambulance 119

Tourist Information Center

Tokyo Tourist Information Center:
TMG Building Headquarters 03-5321-3077
Tokyo Tourist Information Center:
Haneda Airport Branch 03-5757-9345
Tokyo Tourist Information Center:
Keisei Ueno Branch 03-3836-3471
Tokyo TIC 03-3201-3331
TCVB Tourist Information Center 03-3287-7024

Transportation

● Flight Information
Tokyo International Airport (Haneda) 03-5757-8111
New Tokyo International Airport (Narita) 0476-34-5000
Kansai International Airport 0724-55-2500

● JR East 03-3423-0111
● Tokyo Metro information 03-3941-2004

Lost and Found Offices

Tokyo Metro 03-3834-5577
JR 03-3231-1880
Taxi 03-3648-0300
Toei Transportation (bus and subway) 03-3812-2011

Health-care Information

Tokyo Metropolitan Health and Medical Information Center (Himawari) 03-5285-8181

AMDA International Medical Information

Center, Tokyo 03-5285-8088
Fire Station Telephone Service
(Guidance for medical institutions) 03-3212-2323

Accommodations operated by the Tokyo Metropolitan

Tokyo International Youth Hostel 03-3235-1107

Currency exchange

World Currency Shop
(Exchange of foreign currency) 03-5275-7610

International Telephone

Japan Telecom 0888-41
IDC 0120-03-0061
KDDI 0057

Mobile Phone

NTT DoCoMo 0120-005-250

Earthquake Survival Manual

<http://www.kanko.metro.tokyo.jp/survivalmanual.pdf>

Business Hours

● Bank
09:00-15:00 Closed: Saturdays, Sundays and public holidays
● Post office
09:00-17:00 Closed: Saturdays, Sundays and public holidays
● Department store
10:00-19:00 (With regular holidays) Open Saturdays, Sundays
● Government organization
09:00-17:00 Closed: Saturdays, Sundays and public holidays

※ Free dial calls 0120 (NTT)

■ A hotel tax is levied when staying at hotels in Tokyo.
The tax is used for the promotion of tourism in Tokyo, such as the issuing of this publication, and the enhancement of the quality of tourist information services.

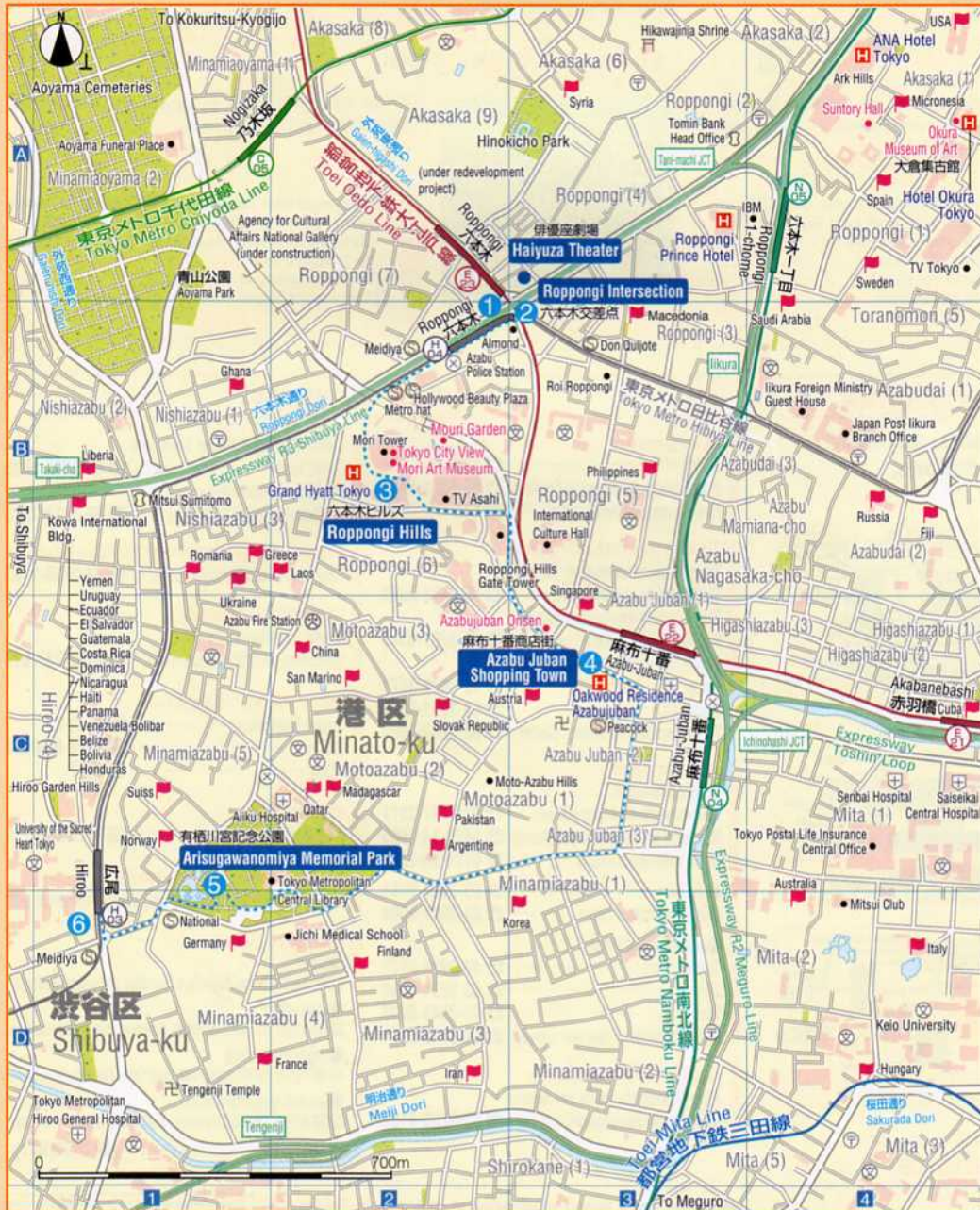
Room charge (one night per person)	Amount of tax
Less than ¥10,000	none
¥10,000 to less than ¥15,000	¥100
¥15,000 or more	¥200

Photo: Courtesy of Tokyo Convention & Visitors Bureau
Advice on barrier free information: Barrier Free Company
This map is based on the topographical map of 1:10,000 scale and the geographic map of 1:200,000 scale both issued by the Geographical Survey Institute with approval of the President of the Institute (Certificate #129, 2003 Kansei).

Roppongi

This international town dominates Tokyo's night scene.

Roppongi Intersection is the crossing of Tokyo and the world. Starting from here, walk through the crowds on Roppongi Dori, toward Roppongi Hills, the new landmark. You can spend your time in any way you like, from eating good food and shopping to experiencing the arts. After enjoying the urban city, go next to Azabu Juban Shopping Town, and savor the atmosphere of old Tokyo. Among the many stores, taiyaki (carp-shaped cake) shops and soba (noodle) restaurants attract people from all over the country.



Recommended Route through Roppongi

Half-day course through Roppongi Hills and its surroundings. Roppongi is the most popular place for foreigners living in Japan

1 Roppongi Sta.

Short ▼ walk

2 Roppongi Intersection

10-min. ▼ walk

3 Roppongi Hills

9-min. ▼ walk

4 Azabu Juban Shopping Town

22-min. ▼ walk

5 Arisugawanomiya Memorial Park

5-min. ▼ walk

6 Hiroo Sta.

*The estimated time is based on the route indicated by the dotted line on the map.



Roppongi Hills



Azabu Juban Shopping Town

Legend

- Tokyo Tourist Information Center
- Accommodations
- Kindergarten
- Hospital
- Toilet for the disabled
- Recommended spots on the back
- Police/Koban
- Post office
- Book store
- Parking exclusively for the disabled
- Tourist spot Recommended by the municipal government!
- Fire department
- Church
- Shopping spot
- Parking available for the disabled
- School
- Temple
- Embassy/Consulate
- Shrine

* Not exclusively for the disabled. Please ask for details.

Recommended Spots in Roppongi

B-3 Roppongi Intersection 六本木交差点



The intersection of Roppongi St. and Gaienhighashi St. Café Almond and Seishido Books are land-marks.

DATA ■ Short walk from Roppongi Subway Sta.(H04),(E23) on Hibiya/Oedo Line Exit 3/4a/5/6

C-1 Arisugawanomiya Memorial Park 有栖川宮記念公園



This park used to belong to the royal family. Excursion gardens, mountain streams enjoyed by wild birds, and the Tokyo Metropolitan Central Library are neighboring with each other.

DATA ■ 5-min. walk from Hiroo Subway Sta.(H03) on Hibiya Line
 ☑ 24 hours open
 ☒ Open 365 days
 ☎ 03-3583-4151

B-2 Roppongi Hills 六本木ヒルズ



Roppongi Hills is an extraordinary complex where approximately 224 shops, restaurants, movie theatres, residences, hotels, a broadcaster, an observatory of 250m above sea level and art museums coexist in an 11ha area.

DATA ■ 4-min. walk from Roppongi Subway Sta.(E23), (H04) on Oedo/Hibiya Line Exit 3, 5-min. walk from Azabujuban Subway Sta.(E22) on Oedo Line Exit, 8-min. from Azabujuban Subway Sta.(N04) on Namboku Line Exit 4
 ☑ Varies according to the facilities
 ☒ Varies according to the facilities
 ☎ 03-6406-6000

C-3 Azabu Juban Shopping Town 麻布十番商店街



This common shopping area has a history of more than 300 years. There are also many events such as antique markets, Rakugo (comic storytelling) shows, and a Summer-end Festival.

DATA ■ Short walk from Azabujuban Subway Sta.(N04) on Namboku Line Exit 4, Azabujuban Subway Sta. (E22) on Oedo Line Exit 7
 ☑ Varies according to the store
 ☒ Varies according to the store
 ☎ 03-3451-5812

A-3 Haiyuza Theater 俳優座劇場



Appreciated as the creator of modern theater, Haiyuza Theater was constructed in 1954 and reconstructed in 1980.

DATA ■ Short walk from Roppongi Subway Sta.(E23) on Oedo Line Exit 6, 1-min. walk from Roppongi Subway Sta.(H04) on Hibiya Line Exit 4a
 ☑ Varies according to the show
 ☒ Varies according to the show
 ☒ Varies according to the show
 ☎ 03-3470-2880

Embassy Area 大使館群



Out of 127 embassies in Japan, 69 are situated in the Roppongi/Azabu area.

DATA ■ Roppongi/Hiroo Subway Sta.(H04),(H03) on Hibiya Line, Roppongi/Azabujuban Subway Sta.(E23), (E22) on Oedo Line, Azabujuban Subway Sta.(N04) on Namboku Line
 ☑ Varies according to the embassy
 ☒ Varies according to the embassy

Tokyo Tourist Information Center

We provide information for tourist spots, access specs, and recommended accommodations. You need a map? It's all here!

TMG Building Headquarters:

Tokyo Metropolitan Main Building No.1,1F

2-8-1 Nishi Shinjuku Shinjuku-ku
 9:30-18:30 Closed New Year holiday
 TEL.03-5321-3077



Haneda Airport Branch:

Haneda Airport Terminal 1 1F

3-3-2 Hanedakuko Ota-ku
 9:00-22:00 Open all Year
 TEL.03-5757-9345



Keisei Ueno Branch:

In front of ticket gate Keisei Ueno Station

1-60 Uenokoen Taito-ku
 9:30-18:30 Open all Year
 TEL.03-3836-3471



Tokyo Tourism Website

All the hottest tourist info. Just check it!
<http://www.tourism.metro.tokyo.jp>

TOKYO METROPOLITAN GOVERNMENT
 Tourism Division, Bureau of Industrial and Labor Affairs
 2-8-1, Nishi-Shinjuku, Shinjuku-ku, Tokyo, 163-8001, JAPAN

Useful Numbers

Emergency

Police ☎ 110
 Police (calls answered in English) ☎ 03-3501-0110
 Fire/Emergency/Ambulance ☎ 119

Tourist Information Center

Tokyo Tourist Information Center:
 TMG Building Headquarters ☎ 03-5321-3077
 Tokyo Tourist Information Center:
 Haneda Airport Branch ☎ 03-5757-9345
 Tokyo Tourist Information Center:
 Keisei Ueno Branch ☎ 03-3836-3471
 Tokyo TIC ☎ 03-3201-3331
 TCVB Tourist Information Center ☎ 03-3287-7024

Transportation

● Flight Information
 Tokyo International Airport (Haneda) ☎ 03-5757-8111
 New Tokyo International Airport (Narita) ☎ 0476-34-5000
 Kansai International Airport ☎ 0724-55-2500
 ● JR East ☎ 03-3423-0111
 ● Tokyo Metro information ☎ 03-3941-2004

Lost and Found Offices

● Tokyo Metro ☎ 03-3834-5577
 JR ☎ 03-3231-1880
 Taxi ☎ 03-3648-0300
 Toei Transportation (bus and subway) ☎ 03-3812-2011

Health-care Information

Tokyo Metropolitan Health and Medical Information Center (Himawari) ☎ 03-5285-8181

AMDA International Medical Information

Center, Tokyo ☎ 03-5285-8088
 Fire Station Telephone Service
 (Guidance for medical institutions) ☎ 03-3212-2323

Accommodations operated by the Tokyo Metropolis

Tokyo International Youth Hostel ☎ 03-3235-1107

Currency exchange

World Currency Shop
 (Exchange of foreign currency) ☎ 03-5275-7610

International Telephone

Japan Telecom ☎ 0088-41
 IDC ☎ 0120-03-0061
 KDDI ☎ 0057

Mobile Phone

NTT DoCoMo ☎ 0120-005-250

Earthquake Survival Manual

<http://www.kanko.metro.tokyo.jp/survivalmanual.pdf>

Business Hours

● Bank
 09:00-15:00 Closed: Saturdays, Sundays and public holidays
 ● Post office
 09:00-17:00 Closed: Saturdays, Sundays and public holidays
 ● Department store
 10:00-19:00 (With regular holidays) Open Saturdays, Sundays
 ● Government organization
 09:00-17:00 Closed: Saturdays, Sundays and public holidays

※ Free dial calls ☎ 0120(NTT)-

■ A hotel tax is levied when staying at hotels in Tokyo. The tax is used for the promotion of tourism in Tokyo, such as the issuing of this publication, and the enhancement of the quality of tourist information services.

Room charge (one night per person)	Amount of tax
Less than ¥10,000	none
¥10,000 to less than ¥15,000	¥100
¥15,000 or more	¥200

Photo: Courtesy of Tokyo Convention & Visitors Bureau
Advice on barrier free information: Barrier Free Company
 This map is based on the topographical map of 1:10,000 scale and the geographic map of 1:200,000 scale both issued by the Geographical Survey Institute with approval of the President of the Institute (Certificate #129, 2003 Kanshi).

Akihabara・Ochanomizu



Japan's No.1 Electric City : neon lights and specialized stores flourish in the area.

Akihabara, lit by neon, is the electric city representing Japan. Everything is available here as long as it has something to do with electricity, even that little IC chip you've been looking for. Now that PCs are everywhere, families also shop here on their days off. Take a slow walk to see the historical architecture of Yushima Seido and Nicholai-do, and then you'll reach the Musical Instrument Area and the Kanda Second-hand Book Area. From students to senior citizens, this neighborhood is loved by all generations because of the individual specialties of each shop.



Recommended Route through Akihabara/Ochanomizu

One-day course where you may have a lucky find

- 1 Akihabara Sta. Short walk
- 2 Electric City 9-min. walk
- 3 Yushima Seido 4-min. walk
- 4 Nicholai-do 6-min. walk
- 5 Musical Instrument Area 10-min. walk
- 6 Kanda Second-hand Book Area 15-min. walk
- 7 The National Museum of Modern Art, Tokyo 3-min. walk
- 8 Takebashi Sta.

*The estimated time is based on the route indicated by the dotted line on the map.



The National Museum of Modern Art, Tokyo

Legend

Tokyo Tourist Information Center	Accommodations	Kindergarten	Hospital	Toilet for the disabled
Recommended spots on the back	Police/Koban	Post office	Book store	Parking exclusively for the disabled
Tourist spot Recommended by the municipal government!	Fire department	Church	Shopping spot	Parking available for the disabled
	School	Temple	Embassy/Consulate	<small>* Not exclusively for the disabled. Please ask for details.</small>
	Shrine			

Recommended Spots in Akihabara/Ochanomizu

B-4 Electric City 電気街



Most of the employees working in Akihabara are fluent in several languages; therefore customers can easily purchase overseas models and products.

- DATA Short walk from JR Akihabara Sta. Electric City Exit, 5-min. walk from Akihabara Subway Sta.(H15) on Hibiya Line Exit 3, 5-min. walk from Suehirocho Subway Sta.(G14) on Ginza Line Exit 1/2
- ☑Varies according to the store
- ☒Varies according to the store

B-3 Yushima Seido 湯島聖堂



It used to be the Shoheizaka School building started by Tsunayoshi Tokugawa. The existing Taisei building was reconstructed in 1935. Admittance inside the building only on weekends and national holidays (from 10am).

- DATA 2-min. walk from JR/Subway Ochanomizu Sta.(M20) on Marunouchi Line Exit 1, Shin-Ochanomizu Subway Sta.(C12) on Chiyoda Line Exit B2
- ☑9:30-17:00 (until 16:00 in Oct.-Mar.)
- ☒8.13-17, 12.29-31
- ☎03-3251-4606

http://www.seido.or.jp/(J)

B-2 Musical Instrument Area 楽器街



Here, there are many special musical instrument and music sheet stores on the street from Ochanomizu Sta. West Exit toward Yasukuni St.

- DATA Short walk from JR Ochanomizu West Exit, 5-min. walk from Ochanomizu Subway Sta.(M20) on Marunouchi Line Exit 2, 1-min. walk from Shin-Ochanomizu Subway Sta.(C12) on Chiyoda Line Exit B1.
- ☑Varies according to the store
- ☒Varies according to the store

C-1 Kanda Second-hand Books Area 神田古本街



There are approximately 150 second-hand book stores with a total storage of more than 10 million books in the Kanda area. The wide range of specialized books is the attraction.

- DATA JR Ochanomizu/Suidobashi Sta., Kudanshita Subway Sta.(T07),(Z06),(S05) on Tozai/Hanzomon/Shinjuku Line Exit 5, Jimbocho Subway Sta.(Z07),(I10) on Hanzomon/Mita Line Exit A2, Ogawamachi Subway Sta.(S07) on Shinjuku Line Exit B5
- ☑Varies according to the store
- ☒Varies according to the store

http://www.book-kanda.or.jp/(J)(E)

B-3 Kanda Myojin 神田明神



The ancient shrine was allegedly built in 730. It is believed to bring luck in business, family, and finding spouses.

- DATA 5-min. walk from JR/Subway Ochanomizu Sta.(M20) on Marunouchi Line Exit 2, Shin-Ochanomizu Subway Sta.(C12) on Chiyoda Line Exit B2, 5-min. walk from Suehirocho Subway Sta.(G14) on Ginza Line Exit 3/4
- ☑24 hours open
- ☒The precincts open 365 days
- ☎03-3254-0753

http://www.kandamyojin.or.jp/(J)

C-3 Nicholai-do ニコライ堂



The Orthodox church of Byzantine architecture was built by St. Nicholai when he visited from Russia.

- DATA 1-min. walk from Shin-Ochanomizu Subway Sta.(C12) on Chiyoda Line Exit B2, 2-min. walk from JR Ochanomizu Sta., 5-min. walk from Ochanomizu Subway Sta.(M20) on Marunouchi Line Exit 2
- ☑13:00-15:30 (until 16:00 in Apr.-Sept.)
- ☒Weekends, Mondays
- ☒Donation of ¥300 or more
- ☎03-3295-6879

Tokyo Tourist Information Center

We provide information for tourist spots, access specs, and recommended accommodations. You need a map? It's all here!

TMG Building Headquarters:

Tokyo Metropolitan Main Building No.1,1F

2-8-1 Nishi Shinjuku Shinjuku-ku
9:30-18:30 Closed New Year holiday
TEL.03-5321-3077



Haneda Airport Branch:

Haneda Airport Terminal 1 1F

3-3-2 Hanedakuko Ota-ku
9:00-22:00 Open all Year
TEL.03-5757-9345



Keisei Ueno Branch:

In front of ticket gate Keisei Ueno Station

1-60 Uenokoan Taito-ku
9:30-18:30 Open all Year
TEL.03-3836-3471



Tokyo Tourism Website

All the hottest tourist info. Just check it!
<http://www.tourism.metro.tokyo.jp>

TOKYO METROPOLITAN GOVERNMENT
Tourism Division, Bureau of Industrial and Labor Affairs
2-8-1, Nishi-Shinjuku, Shinjuku-ku, Tokyo, 163-8001, JAPAN

Useful Numbers

Emergency

Police ☎ 110
Police (calls answered in English) ☎ 03-3501-0110
Fire/Emergency/Ambulance ☎ 119

Tourist Information Center

Tokyo Tourist Information Center:
TMG Building Headquarters ☎ 03-5321-3077
Tokyo Tourist Information Center:
Haneda Airport Branch ☎ 03-5757-9345
Tokyo Tourist Information Center:
Keisei Ueno Branch ☎ 03-3836-3471
Tokyo TIC ☎ 03-3201-3331
TCVB Tourist Information Center ☎ 03-3287-7024

Transportation

●Flight Information
Tokyo International Airport (Haneda) ☎ 03-5757-8111
New Tokyo International Airport (Narita) ☎ 0476-34-5000
Kansai International Airport ☎ 0724-55-2500
●JR East ☎ 03-3423-0111
●Tokyo Metro information ☎ 03-3941-2004

Lost and Found Offices

●Tokyo Metro ☎ 03-3834-5577
JR ☎ 03-3231-1880
Taxi ☎ 03-3648-0300
Toei Transportation (bus and subway) ☎ 03-3812-2011

Health-care Information

Tokyo Metropolitan Health and Medical Information Center (Himawari) ☎ 03-5285-8181

AMDA International Medical Information

Center, Tokyo ☎ 03-5285-8088
Fire Station Telephone Service
(Guidance for medical institutions) ☎ 03-3212-2323

Accommodations operated by the Tokyo Metropolis

Tokyo International Youth Hostel ☎ 03-3235-1107

Currency exchange

World Currency Shop
(Exchange of foreign currency) ☎ 03-5275-7610

International Telephone

Japan Telecom ☎ 0088-41
IDC ☎ 0120-03-0061
KDDI ☎ 0057

Mobile Phone

NTT DoCoMo ☎ 0120-005-250

Earthquake Survival Manual

<http://www.kanko.metro.tokyo.jp/survivalmanual.pdf>

Business Hours

●Bank
09:00-15:00 Closed: Saturdays, Sundays and public holidays
●Post office
09:00-17:00 Closed: Saturdays, Sundays and public holidays
●Department store
10:00-19:00 (With regular holidays) Open Saturdays, Sundays
●Government organization
09:00-17:00 Closed: Saturdays, Sundays and public holidays

※Free dial calls ☎ 0120(NTT)-

■A hotel tax is levied when staying at hotels in Tokyo.
The tax is used for the promotion of tourism in Tokyo, such as the issuing of this publication, and the enhancement of the quality of tourist information services.

Room charge(one night per person)	Amount of tax
Less than ¥10,000	none
¥10,000 to less than ¥15,000	¥100
¥15,000 or more	¥200

Photo: Courtesy of Tokyo Convention & Visitors Bureau
Advice on barrier free information: Barrier Free Company
This map is based on the topographical map of 1:10,000 scale and the geographic map of 1:200,000 scale both issued by the Geographical Survey Institute with approval of the President of the institute. (Certificate #129, 2003 Kanshi).

上野

Ueno

Vitalic town where you can feel history and culture.

From Yushima Tenmangu Shrine, dedicated to the God of Learning, walk towards Ueno, and you'll find Ameyoko, representing Tokyo's everyday culture. The style of business here reflects the peppy spirit of Edo. Shitamachi Museum displays a lively reproduction of local life. See Shinobazunoike in Ueno Onshi Park, and Toshogu Shrine, and then you can appreciate the art. In each of Tokyo National Museums and the National Museum of Western Art, there is a fine collection of art that can take over a day to see.



Recommended Route through Ueno

One-day course to fully enjoy the local atmosphere and the rich culture and art

- 1 Yushima Subway Sta. on Chiyoda Line
3-min. walk
- 2 Yushima Tenmangu Shrine
12-min. walk
- 3 Ameyoko
5-min. walk
- 4 Tokyo Tourist Information Center
3-min. walk
- 5 Shitamachi Museum
7-min. walk
- 6 Ueno Onshi Park/Shinobazunoike
8-min. walk
- 7 Toshogu Shrine
11-min. walk
- 8 Tokyo National Museum
11-min. walk
- 9 Ueno Sta.

*The estimated time is based on the route indicated by the dotted line on the map.



Tokyo National Museum

Legend

- | | | | | |
|---|-----------------|--------------|-------------------|---|
| Tokyo Tourist Information Center | Accommodations | Kindergarten | Hospital | Toilet for the disabled |
| Recommended spots on the back | Police/Koban | Post office | Book store | Parking exclusively for the disabled |
| Tourist spot Recommended by the municipal government! | Fire department | Church | Shopping spot | Parking available for the disabled |
| | School | Temple | Embassy/Consulate | <small>*Not exclusively for the disabled. Please ask for details.</small> |
| | Shrine | | | |

Recommended Spots in Ueno

D-2 Ameyoko アメ横



The streets from JR Ueno Sta. to Okachimachi Sta. are crowded with stores containing clothes, miscellaneous goods, fresh fish and dried food.

- DATA**
- ☑ Short walk from JR Ueno/Okachimachi Sta., Keisei Ueno Sta.(E09) on Keisei line Underground Exit, Ueno-okachimachi Subway Sta. on Oedo Line, Ueno-hirokoji Subway Sta.(G15) on Ginza line.
 - ☑ Varies according to the store
 - ☒ Varies according to the store

☞ <http://www.ameyoko.net/> (J)

B-2 Kaneiji Temple 寛永寺



The Kanto base of the Tendai School of Buddhism was originally built in order to defend the Edo Castle. It later became the Tokugawa family temple.

- DATA**
- ☑ 5-min. walk from JR Uguisudani Sta. South Exit
 - ☑ 24 hours open
 - ☒ Varies according to the event
 - ☎ 03-3821-4440

C-2 Ueno Onshi Park (Shinobazunoike) 上野恩賜公園(不忍池)



Japan's first park that has a zoo, art museums, museums, ponds and temples.

- DATA**
- ☑ 1-min. walk from Keisei Ueno Sta. on Keisei line, 1-min. walk from JR Ueno Sta. Koen Exit, 5-min. walk from Ueno Subway Sta.(G16),(H17) on Ginza/Hibiya Line Exit 6/7, 5-min. walk from Ueno-okachimachi Subway Sta.(E09) on Oedo Line Exit 3
 - ☑ Varies according to the facilities
 - ☒ Varies according to the facilities ☎ 03-3828-5644

C-2 Toshogu Shrine 東照宮



Built in 1617. There are many attractions such as the historically valuable architecture, the Grand Oishi Torii Gate and bronze garden lanterns.

- DATA**
- ☑ 5-min. walk from JR/Subway Ueno Sta.(G16),(H17) on Ginza/Hibiya Line
 - ☑ 9:00 - sunset
 - ☒ Open 365 days
 - ☎ 03-3822-3455

A-2 Yanaka Cemetery 谷中霊園



Founded in 1874. Many celebrities including Taikan Yokoyama are buried here. Also famous as a sight for cherry blossoms.

- DATA**
- ☑ 5-min. walk from JR/Keisei Nippori Sta. South Exit
 - ☑ 24 hours open
 - ☒ Open 365 days (office closed during New Year's holidays)
 - ☎ 03-3821-4456

D-1 Yushima Tenmangu Shrine 湯島天満宮(湯島天神)



The old shrine established in 458, enshrines Michizane Sugawara, the God of Learning. The Shaden architecture entirely constructed with Japanese cypress is a must-see.

- DATA**
- ☑ 3-min. walk from Yushima Subway Sta.(C13) on Chiyoda Line, 7-min. walk from Ueno-hirokoji Sta.(G15) on Ginza Line, 7-min. walk from Ueno-okachimachi Subway Sta.(E09) on Oedo Line, 8-min. walk from JR Okachimachi Sta., 8-min. walk from Hongo 3-chome Subway Sta.(M21) on Marunouchi Line Exit 2
 - ☑ 6:00-20:00 (Treasure Building 9:00-17:00)
 - ☒ Worship in precincts 365 days available
 - ☎ 03-3836-0753 *1 Inside of the Treasure Building

☞ <http://www.yushimatenjin.or.jp/> (J)(E)

Tokyo Tourist Information Center

We provide information for tourist spots, access specs, and recommended accommodations. You need a map? It's all here!

TMG Building Headquarters:

Tokyo Metropolitan Main Building No.1,1F

2-8-1 Nishi Shinjuku Shinjuku-ku
9:30-18:30 Closed New Year holiday
TEL.03-5321-3077



Haneda Airport Branch:

Haneda Airport Terminal 1 1F

3-3-2 Hanedakuko Ota-ku
9:00-22:00 Open all Year
TEL.03-5757-9345



Keisei Ueno Branch:

In front of ticket gate Keisei Ueno Station

1-60 Uenokoen Taito-ku
9:30-18:30 Open all Year
TEL.03-3836-3471



Tokyo Tourism Website

All the hottest tourist info. Just check it!

<http://www.tourism.metro.tokyo.jp>

Useful Numbers

Emergency

Police ☎ 110
Police (calls answered in English) ☎ 03-3501-0110
Fire/Emergency/Ambulance ☎ 119

Tourist Information Center

Tokyo Tourist Information Center: ☎ 03-5321-3077
TMG Building Headquarters ☎ 03-5321-3077
Tokyo Tourist Information Center:
Haneda Airport Branch ☎ 03-5757-9345
Tokyo Tourist Information Center:
Keisei Ueno Branch ☎ 03-3836-3471
Tokyo TIC ☎ 03-3201-3331
TCVB Tourist Information Center ☎ 03-3287-7024

Transportation

● Flight Information
Tokyo International Airport (Haneda) ☎ 03-5757-8111
New Tokyo International Airport (Narita) ☎ 0476-34-5000
Kansai International Airport ☎ 0724-55-2500
● JR East ☎ 03-3423-0111
● Tokyo Metro information ☎ 03-3941-2004

Lost and Found Offices

Tokyo Metro ☎ 03-3834-5577
JR ☎ 03-3231-1880
Taxi ☎ 03-3648-0300
Toei Transportation (bus and subway) ☎ 03-3812-2011

Health-care Information

Tokyo Metropolitan Health and Medical Information Center (Himawari) ☎ 03-5285-8181

AMDA International Medical Information

Center, Tokyo ☎ 03-5285-8088
Fire Station Telephone Service
(Guidance for medical institutions) ☎ 03-3212-2323

Accommodations operated by the Tokyo Metropolis

Tokyo International Youth Hostel ☎ 03-3235-1107

Currency exchange

World Currency Shop
(Exchange of foreign currency) ☎ 03-5275-7610

International Telephone

Japan Telecom ☎ 0088-41
IDC ☎ 0120-03-0061
KDDI ☎ 0057

Mobile Phone

NTT DoCoMo ☎ 0120-005-250

Earthquake Survival Manual

<http://www.kanko.metro.tokyo.jp/survivalmanual.pdf>

Business Hours

● Bank
09:00-15:00 Closed: Saturdays, Sundays and public holidays
● Post office
09:00-17:00 Closed: Saturdays, Sundays and public holidays
● Department store
10:00-19:00 (With regular holidays) Open Saturdays, Sundays
● Government organization
09:00-17:00 Closed: Saturdays, Sundays and public holidays

☎ 0120(NTT)-

■ A hotel tax is levied when staying at hotels in Tokyo.

The tax is used for the promotion of tourism in Tokyo, such as the issuing of this publication, and the enhancement of the quality of tourist information services.

Room charge(one night per person)	Amount of tax
Less than ¥10,000	none
¥10,000 to less than ¥15,000	¥100
¥15,000 or more	¥200

浅草

Asakusa

The retrospective streets relate the time when Tokyo was once called Edo.

The Sensoji Temple is visited by 20,000,000 worshipers each year. From the Grand Kaminarimon Gate enshrining Fujin (the God of Wind) and Raijin (the God of Thunder), walk along Nakamise Dori, and its preserved local atmosphere takes you back in time. You can see, touch and taste the spirit of Edo through Edo goods, kaminariokoshi (Japanese sweets), and traditional restaurants of sweets and soba (noodle). Then, go on to Asakusa Hana-yashiki, the retrospective amusement park with a history of about 150 years. Asakusa Entertainment Hall offers the fine art and techniques of the rakugo storyteller.



Recommended Route through Asakusa

One-day course to visit the historical downtown and feel the spirit of Edo

- 1 Asakusa Sta. 3-min. walk
- 2 Nakamise 5-min. walk
- 3 Sensoji Temple 1-min. walk
- 4 Asakusajinja Shrine 5-min. walk
- 5 Amusement Park Asakusa Hana-yashiki 5-min. walk
- 6 Asakusa Entertainment Hall 7-min. walk
- 7 Tawaramachi Sta.

*The estimated time is based on the route indicated by the dotted line on the map.



The Kaminarimon Gate



Nakamise

Legend			
			<small>* Not exclusively for the disabled. Please ask for details.</small>

Recommended Spots in Asakusa

B-3 Sensoji Temple 浅草寺



The oldest temple in Tokyo is said to have been built in 628. The Grand Kaminarimon Gate with a large lantern is a landmark.

DATA

- 5-min. walk from Asakusa Sta. on Tobu Isesaki Line North Exit, 8-min. walk from Asakusa Subway Sta.(G19) on Ginza Line Exit 1, 10-min. walk from Asakusa Subway Sta.(A18) on Asakusa Line Exit 4/5.
- 6:00-17:00 (6:30- in Oct.-Mar.)
- Open 365 days
- 03-3842-0181

C-3 Nakamise 仲見世



Both sides of the 100 m street from the Kaminari-mon Gate to the Hozomon Gate are lined with about 90 stores dating from the Edo Period.

DATA

- 5-min. walk from Asakusa Sta. on Tobu Isesaki Line North Exit, 8-min. walk from Asakusa Subway Sta.(G19) on Ginza Line Exit 1, 10-min. walk from Asakusa Subway Sta.(A18) on Asakusa Line Exit 4/5.
- Varies according to the store
- Varies according to the store

<http://www.asakusa-nakamise.jp/>

B-3 Asakusajinja Shrine 浅草神社



The Shaden architecture donated by Iemitsu Tokugawa still remains in the shrine. It is famous for the Sanja Festival, one of the top 3 traditional festivals in Japan.

DATA

- 5-min. walk from Asakusa Sta. on Tobu Isesaki Line North Exit, 8-min. walk from Asakusa Subway Sta.(G19) on Ginza Line Exit 1, 10-min. walk from Asakusa Subway Sta.(A18) on Asakusa Line Exit 4/5.
- Precincts open to public
- Open 365 days
- 03-3844-1575

<http://www.asakusajinja.jp/>

B-2 Asakusa Entertainment Hall 浅草演芸ホール



The pop entertainment hall offers Rakugo (comic storytelling), Manzai (comic dialogue), Mandan (comic monologue), acrobatics, magic and mimic shows.

DATA

- 5-min. walk from Tawaramachi Subway Sta.(G18) on Ginza Line Exit 3, 6-min. walk from Asakusa Subway Sta.(G19) on Ginza Line, 6-min. walk from Asakusa Sta. on Tobu Isesaki Line, 8-min. walk from Asakusa Subway Sta.(A18) on Asakusa Line. Exit A1
- 11:40-21:00 (11:30- on Sundays and national holidays)
- Open 365 days
- Varies according to the show
- 03-3841-6545

<http://www.asakusaengei.com/>

B-1 Kappabashi Dogugai Street かつば橋道具街



This 800m long street is lined with more than 170 stores containing Japanese/Western/Chinese tableware, Japanese/Western dessert making tools and all types of kitchen goods.

DATA

- 5-min. walk from Tawaramachi Subway Sta.(G18) on Ginza Line Exit 3, 7-min. walk from Inaricho Subway Sta.(G17) on Ginza Line Exit 3, 10-min. walk from Asakusa Subway Sta.(G19),(A18) on Tobu Isesaki Line/Ginza/Asakusa Line Exit 1/6
- 10:00-17:00
- Sundays, national holidays
- 03-3844-1225 (Tokyo Kappabashi Commercial Promotion Association)

<http://www.kappabashi.or.jp/>

C-4 ASAHI BREWERIES,LTD. アサヒビール



This landmark is a building pretending to be a beer glass and another huge golden object. There are restaurants inside.

DATA

- 3-min. walk from Asakusa Subway Sta.(G19) on Ginza Line, 5-min. walk from Asakusa/Honjozumabashi Sta.(A18),(A19) on Asakusa Line
- Varies according to the restaurant
- Varies according to the restaurant
- *Inside the headquarters is not open to public.

<http://www.asahibeer.co.jp/>

Tokyo Tourist Information Center

We provide information for tourist spots, access specs, and recommended accommodations. You need a map? It's all here!

TMG Building Headquarters:

Tokyo Metropolitan Main Building No.1,1F

2-8-1 Nishi Shinjuku Shinjuku-ku
9:30-18:30 Closed New Year holiday
TEL.03-5321-3077



Haneda Airport Branch:

Haneda Airport Terminal 1 1F

3-3-2 Hanedakuko Ota-ku
9:00-22:00 Open all Year
TEL.03-5757-9345



Keisei Ueno Branch:

In front of ticket gate Keisei Ueno Station

1-60 Uenokoen Taito-ku
9:30-18:30 Open all Year
TEL.03-3836-3471



Tokyo Tourism Website

All the hottest tourist info. Just check it!
<http://www.tourism.metro.tokyo.jp>

Useful Numbers

Emergency

Police 110
Police (calls answered in English) 03-3501-0110
Fire/Emergency/Ambulance 119

Tourist Information Center

Tokyo Tourist Information Center: 03-5321-3077
TMG Building Headquarters: 03-5321-3077
Tokyo Tourist Information Center:
Haneda Airport Branch: 03-5757-9345
Tokyo Tourist Information Center:
Keisei Ueno Branch: 03-3836-3471
Tokyo TIC: 03-3201-3331
TCVB Tourist Information Center: 03-3287-7024

Transportation

● Flight Information
Tokyo International Airport (Haneda): 03-5757-8111
New Tokyo International Airport (Narita): 0476-34-5000
Kansai International Airport: 0724-55-2500
● JR East: 03-3423-0111
● Tokyo Metro information: 03-3941-2004

Lost and Found Offices

Tokyo Metro: 03-3834-5577
JR: 03-3231-1880
Taxi: 03-3648-0300
Toei Transportation (bus and subway): 03-3812-2011

Health-care Information

Tokyo Metropolitan Health and Medical Information Center (Himawari): 03-5285-8181

AMDA International Medical Information

Center, Tokyo: 03-5285-8088
Fire Station Telephone Service
(Guidance for medical institutions): 03-3212-2323

Accommodations operated by the Tokyo Metropolis

Tokyo International Youth Hostel: 03-3235-1107

Currency exchange

World Currency Shop
(Exchange of foreign currency): 03-5275-7610

International Telephone

Japan Telecom: 0088-41
IDC: 0120-03-0061
KDDI: 0057

Mobile Phone

NTT DoCoMo: 0120-005-250

Earthquake Survival Manual

<http://www.kanko.metro.tokyo.jp/survivalmanual.pdf>

Business Hours

- Bank: 09:00-15:00 Closed: Saturdays, Sundays and public holidays
- Post office: 09:00-17:00 Closed: Saturdays, Sundays and public holidays
- Department store: 10:00-19:00 (With regular holidays) Open Saturdays, Sundays
- Government organization: 09:00-17:00 Closed: Saturdays, Sundays and public holidays

**Free dial calls 0120(NTT)-

■ A hotel tax is levied when staying at hotels in Tokyo.
The tax is used for the promotion of tourism in Tokyo, such as the issuing of this publication, and the enhancement of the quality of tourist information services.

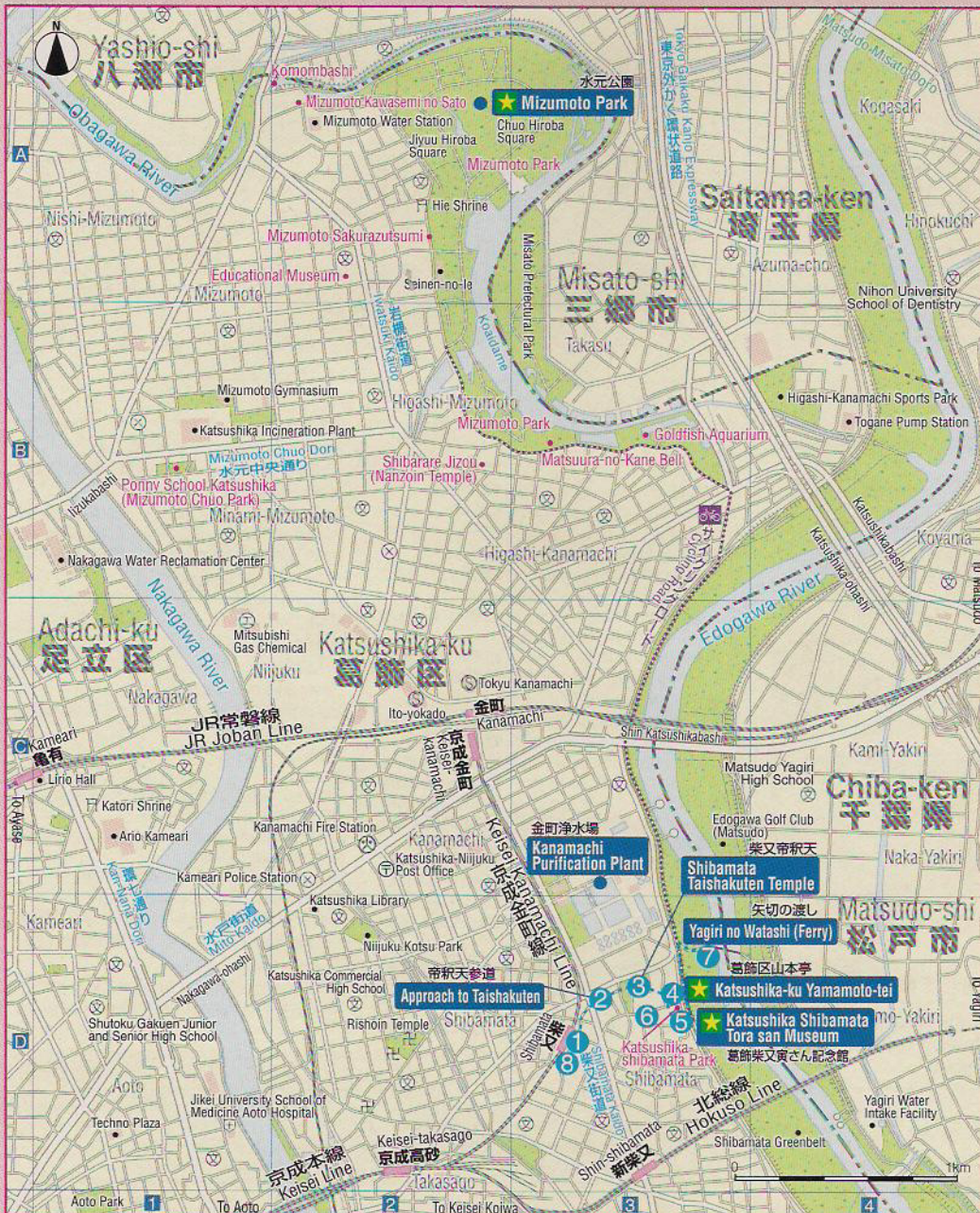
Room charge(one night per person)	Amount of tax
Less than ¥10,000	none
¥10,000 to less than ¥15,000	¥100
¥15,000 or more	¥200

柴又

Shibamata

Here, visitors can enjoy the beauty of nature as well as a nostalgic atmosphere.

Shibamata offers the kind of unique historical atmosphere that is now rare in Tokyo. Enjoy walking through the approach to the shrine lined with traditional rice dumpling and sembei (rice cracker) shops. Then visit Shibamata Taishakuten, a temple with a history of more than 300 years. Stop in at the Tora-san Museum, which commemorates the movie series "Otoko wa Tsuraiyo" (set in Shibamata) for a taste of the old Japan. After viewing the area's Japanese-style buildings and gardens, visit the Edogawa River, a critical Edo era waterway. Here visitors may experience the only river ferry boat remaining in Tokyo.




Recommended Route through Shibamata


Take a half-day walking course through famous historical shrines and a Japanese garden with historical Japanese buildings, and don't forget to take a rest at the riverside of the Edogawa River.

- 1 Shibamata Sta. (Keisei Kanamachi Line)
3-min. ▼ walk
- 2 Approach to Taishakuten
10-min. ▼ walk
- 3 Shibamata Taishakuten Temple
5-min. ▼ walk
- 4 Katsushika-ku Yamamoto-tei
5-min. ▼ walk
- 5 Katsushika Shibamata Tora san Museum (Katsushika City Sightseeing/Culture Center)
1-min. ▼ walk
- 6 Katsushika Shibamata Park
10-min. ▼ walk
- 7 Yagiri no Watashi (Ferry)
16-min. ▼ walk
- 8 Shibamata Sta. (Keisei Kanamachi Line)

*Estimated times are based on the routes indicated by the dotted lines on the map.



Approach to Taishakuten



Katsushika-ku Yamamoto-tei

Legend			
			<small>* Not exclusively for the disabled. Please ask for details.</small>

Recommended Spots in Shibamata

D-3 Shibamata Taishakuten Temple and the approach



Entering through the old wooden gate called Niten-mon, visitors will see attractive structures including the main hall and other structures enshrining Taishakuten. There is a garden with a waterfall offering the natural beauty in four seasons. The approach to Taishakuten is a popular attraction with a number of food shops such as Dangoya (dumpling shops) and Senbeiya (Japanese rice cracker shops) at either side of the road.

- DATA**
- 5-min. walk from Shibamata Sta. on Keisei Line, 12-min. walk from Shin-Shibamata Sta. on Hokusai Line
 - Varies depending on facilities Open 365 days
 - Free of charge (Charged for the garden and Sculpture Gallery)
 - 03-3657-2886

<http://www.taishakuten.or.jp/>

D-3 Katsushika Shibamata Tora san Museum



This is a memorial hall for "Otokowa Tsuraiyo", the comic film series that was a big hit with Atsumi Kiyoshi starring under the directorship of Yamada Yoji. Exhibited are materials offering the world of Tora-san including the studio set used in the movie making, models and films, which visitors will be able to enjoy to seeing.

- DATA**
- 8-min. walk from Shibamata Sta. on Keisei Line, 12-min. walk from Shin-Shibamata Sta. on Hokusai Line
 - 9:00-17:00 (Admission until 30 min. before closing)
 - 3rd Tuesday of the month (next working day if it falls on a National Holiday or other holidays), 3rd Tuesday through 3rd Thursday of December
 - Adult: ¥500; Child/pupil: ¥300; 65 years old and over: ¥400
 - 03-3657-3455

<http://www.katsushika-kanko.com/tora/>

D-3 Katsushika-ku Yamamoto-tei



The house of Yamamoto Einosuke, a businessperson in the Taisho era, is publicly shown. There are many attractions including a warehouse, a tenement house with a gate that combines Western and Japanese styles of architecture, and a beautiful garden arranging a fountain pond and a small artificial hill. There is a corner for a tea shop where visitors may take a rest after strolling at Shibamata.

- DATA**
- 8-min. walk from Shibamata Sta. on Keisei Line, 12-min. walk from Shin-Shibamata Sta. on Hokusai Line
 - 9:00-17:00 (Admission until 30 min. before closing)
 - 3rd Tuesday of the month (next working day if it falls on a National Holiday or other holidays), 3rd Tuesday through 3rd Thursday of December
 - Adult: ¥100; Junior high school students or below: Free of charge
 - 03-3657-8577

<http://www.katsushika-kanko.com/yamamoto/>

A-2 Mizumoto Park



The park has a drainage basin (called "Koidame") which has a long history. Visitors can enjoy seeing the forest park and aquatic plants like Japanese irises in the natural setup. The "Japanese Iris Festival" is held in June. Also popular is a bird sanctuary that was arranged in the waterfront in the natural environment.

- DATA**
- Take a bus from Kanamachi Sta. on JR or Keisei Line, and get off at Mizumoto Koen Sta. plus 5-min. walk
 - 24 hours open
 - 03-3607-8321

<http://www.keisei.metro.tokyo.jp/kouen/kouenana/park/mizumoto.html>

D-3 Yagiri no Watashi



This is one of the ferries established as ferries floating across Tonegawa River by the Tokugawa government in the early Edo era. The ferry is also well-known thanks to "Nogiku-no-Haka", a novel by Itoh Sachio and "Yagiri-no-Watashi", a hit popular song. A ferryboat is available for visitors to ride.

- DATA**
- 15-min. walk from Shibamata Sta. on Keisei Line
 - 10:00-16:30 (until 16:00 in 10.16-Mar.)
 - Operating days: Operated everyday for January 1—mid January and mid March—November 30; Operated on Saturdays/Sundays/National Holidays/ some special days for December 1—mid March. Closed on Mondays in July and August (open on Marine Day, 3rd Monday of July) *Out of service under rain/bad weather.
 - One-way fee: ¥100 for adult, ¥50 for primary school child or below
 - 047-363-9357

<http://www.katsushika-kanko.com/katsumarui/area/shibamata03/index.html>

C-3 Kanamachi Purification Plant



This is one of major water purification plants of the Tokyo Water Supply System. It takes in water from the Edogawa river and supplies water to midtown Tokyo. The water purification capacity of 1.5 million cubic meters is of the largest class in Japan. The plant is open to the public during the time of cherry blossoms, the week of the water system (early June) and on the Day of Metropolitan Citizens (October 1).

- DATA**
- 4-min. walk from Shibamata Sta. on Keisei Line, 15-min. walk from south exit of JR Kanamachi Sta.
 - 03-5660-1161

<http://www.waterworks.metro.tokyo.jp/>

Tokyo Tourist Information Center

We provide information for tourist spots, access specs, and recommended accommodations. You need a map? It's all here!

TMG Building Headquarters:
Tokyo Metropolitan Main Building No.1, 1F

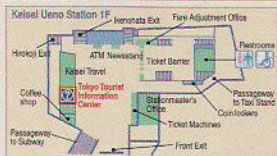
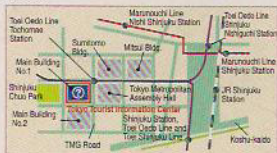
2-8-1 Nishi Shinjuku Shinjuku-ku
9:30-18:30 Closed New Year holidays
TEL.03-5321-3077
Internet Service is available.

Haneda Airport Branch:

Haneda Airport Terminal 1, 1F
3-3-2 Haneda-ku Ota-ku
9:00-22:00 Open all Year
TEL.03-5757-9345

Keisei Ueno Branch:

In front of the ticket gate, Keisei Ueno Station
1-60 Uenoko-en Taito-ku
9:30-18:30 Open all Year
TEL.03-3836-3471



Japanese Prefectural Tourism Promotion Corner

The corner offers tourist information about attractions in various locations of Japan. Both information and materials on sightseeing spots throughout Japan are always available to make your trip enjoyable!

Tokyo Metropolitan Main Building No.1, 2F

2-8-1 Nishi Shinjuku Shinjuku-ku 9:30-18:30 Closed New Year holidays TEL.03-5321-0566

Tokyo Tourism Website

All the hottest tourist info. Check it out.

<http://www.kanko.metro.tokyo.jp>

TOKYO METROPOLITAN GOVERNMENT

Tourism Division, Bureau of Industrial and Labor Affairs
2-8-1, Nishi-Shinjuku, Shinjuku-ku, Tokyo, 163-8001, JAPAN

Useful Numbers

Emergency

Police 110
Police (calls answered in English) 03-3501-0110
Fire/Emergency/Ambulance 119

Tourist Information Center

Tokyo Tourist Information Center:
TMG Building Headquarters 03-5321-3077
Tokyo Tourist Information Center:
Haneda Airport Branch 03-5757-9345
Tokyo Tourist Information Center:
Keisei Ueno Branch 03-3836-3471
Tokyo TIC 03-3201-3331

Transportation

● Flight Information
Tokyo International Airport (Haneda) 03-5757-8111
Narita International Airport 0476-34-8000
Kansai International Airport 0724-55-2500
● JR-EAST 050-2016-1603
● Tokyo Metro Information 03-3941-2004
● Lost and Found Offices
Tokyo Metro 03-3834-5577
JR-EAST 050-2016-1603
Taxi 03-3648-0300
Toei Transportation (bus and subway) 03-3812-2011

Health-care Information

Tokyo Metropolitan Health and Medical Information Center (Himawari) 03-5285-8181
AMDA International Medical Information Center, Tokyo 03-5285-8088

Fire Station Telephone Service

(Guidance for medical institutions) 03-3212-2323

Youth Hostels

Japan Youth Hostels, Inc. 03-3288-1417
Tokyo Youth Hostel Association 03-3851-1121
Tokyo International Hostel 03-3235-1107

International Telephone

SoftBank Telecom 0088-41
KDDI 0057

Mobile Phone

NTT DoCoMo 0120-005-250

Earthquake Survival Manual

<http://www.kanko.metro.tokyo.jp/tourists/info/tel/img/survivalmanual.pdf>

Business Hours

● Banks
09:00-15:00 Closed: Saturdays, Sundays and national holidays
● Post Offices
09:00-17:00 Closed: Saturdays, Sundays and national holidays
● Department Stores
10:00-19:30 Closed: Varies depending on the store
● Government Organizations
09:00-17:00 Closed: Saturdays, Sundays and national holidays

*Free dial calls 0120(NTT)-

Currency Exchange

World Currency Shops (Exchange of foreign currency)
<http://www.tokyo-card.co.jp/shop/wcs-shop-e.html>

ATMs that accept overseas credit cards.



At places with the left-hand-side mark in the Area Map (Pg. 7 - Pg. 36), ATMs that accept overseas credit cards such as VISA, MasterCard, JCB, Diners Club and American Express as well as prepaid cards with logos issued by major banks of the world such as PLUS and Cirrus can be found. For other ATMs available for use, please refer to the following websites.

- Yucho ATMs in Japan : http://www.jp-bank.japanpost.jp/en/ias/en_ias_index.html
- Please visit the websites of the card companies for information on other ATMs.

■ An accommodation tax is levied when staying at hotels in Tokyo. The tax is used for the promotion of tourism in Tokyo, such as the issuing of this publication, and the enhancement of the quality of tourist information services.

Room charge (one night per person)	Amount of tax
Less than ¥10,000	Tax-free
¥10,000 to less than ¥15,000	¥100
¥15,000 or more	¥200

Photos: Courtesy of the Tokyo Convention & Visitors Bureau

Advice on barrier-free information: Barrier Free Company

This map is based on the geographic map of 1:200,000 scale, the digital geographic map 25000 (spatial data basis), and the digital geographic map 2500 (spatial data basis), all issued by the Geographical Survey Institute with approval of the President of the Institute (Certificate #334, 2007 Sochi)



登録番号(21)218